

YUKON

2018 VACATION PLANNER



travelyukon.com
#explore yukon



The two best things in the sky above the Yukon.



The details matter. From the freshly-made meals from our own flight kitchen, to the attentive and friendly service from our staff at check-in and on-board the flight—your expectations for what air travel should be will be redefined.

Enjoy an unforgettable flight to the Yukon on our comfortable Boeing 737 jets, direct from British Columbia, Alberta, Ontario, and the Northwest Territories.

Welcome aboard Air North, Yukon's Airline.



flyairnorth.com
1.800.661.0407 or call your Travel Agent

Explore a land 'Larger than Life'

As Minister of Tourism, I invite you to come and discover your Yukon. Amidst one of the most stunning natural settings on earth, this unique part of the world stands alone in its unique balance between incredible outdoor adventure and warm hospitality with a full range of services.



Come hike or bike our incredible mountain trails, paddle stunning rivers and journey Yukon's back roads and iconic highways for amazing scenic vistas and opportunities to view wildlife.

Throughout the territory, enjoy a thriving arts scene, exceptional shops and restaurants, excellent hotels and services, seasonal craft markets and unique experiences.

Visit local museums and First Nations cultural centres for the opportunity to learn more about Yukon's fascinating history. Like the gold-seekers of 1898, modern adventurers of all ages will be captivated by our Klondike Gold Rush history and rich Indigenous heritage.

Travel here in the summer and let the midnight sun light your adventures, or visit in the winter to take in the spectacular northern lights.

Wherever you go in this vast territory, you will encounter unparalleled scenic beauty and unique experiences found nowhere else in the world.

Enjoy planning your ultimate Yukon vacation.

Jeanie Dendys
Minister of Tourism and Culture



Table of Contents

EXPLORE OUR YUKON..... 2

CALENDAR OF EVENTS 16

ICONIC DRIVES..... 18

- Alaska Highway 22
- Klondike/Kluane Loop 23
- Campbell/Canol Drive 24
- Golden Circle Drive 25
- Southern Lakes Circuit..... 26
- Dempster Highway..... 27
- Silver Trail..... 27

**NATIONAL HISTORIC SITES
OF CANADA 28**

**GOVERNMENT CAMPGROUNDS
AND DAY-USE AREAS..... 30**

- Map..... 31
- Amenities 32

REGIONS 34

- Watson Lake..... 36
- Southern Lakes..... 42
 - Teslin, Tagish, Marsh Lake, Atlin,
Carcross, Mount Lorne*
- Whitehorse..... 50
- Kluane..... 70
 - Haines Junction, Beaver Creek,
Burwash Landing, Destruction Bay*
- Campbell 78
 - Faro, Ross River*
- Silver Trail..... 84
 - Stewart Crossing, Mayo, Keno*
- Klondike 90
 - Carmacks, Pelly Crossing, Dawson City*
- Northern and Arctic..... 102
 - Old Crow*

DETAILS..... 106

- Planning Your Trip, Getting Here,
Ready for the Elements, Going Wild?,
Money Matters, Safe Travels*

**VISITOR INFORMATION
AND CULTURAL CENTRES..... 108**

REGIONAL BUSINESS INDEX... 114

QUICK REFERENCES..... 116

YUKON MAP..... inside back cover

Scenic route? Which one?

If driving's your thing, the Yukon's your place.

From highways to historic roads winding through the wilderness, the Yukon offers something for every driver. Whether you ramble the highways and byways in the comfort of an RV, or wander in wonder on pioneer trails, miles and miles of endless vistas will unfold before you.

On these roads, every route is "the scenic route."



P. Mather

#exploreyukon





The Alaska Highway near Haines Junction, Yukon – *N. Lemieux*



Take a flight to see Canada's tallest mountains – YG



Give yourself the gift of awe

Some are amazed.

Others, astonished.

We've even heard of a few who
were dumbfounded.

The Yukon's natural wonders and
iconic experiences have a way of
doing that. Whether it's hiking in
Tombstone Park, flightseeing past
Canada's tallest mountains,
riding Montana Mountain's
world-class bike trails, or quietly
paddling under the midnight sun,
you'll find yourself in awe.



R. Postma

travelyukon.com

What's the Yukon vibe?

It's a welcoming atmosphere, rooted in northern hospitality.

It's expressed in Yukoners' kayak-toting, midnight sun-loving, colourful character-embracing, wilderness-loving lifestyles.

It can be found in the kaleidoscope of festivals, galleries, cuisines, arts, crafts, markets, events and First Nations celebrations.

Come to the Yukon and connect with our culture. It's everywhere you look.





A unique performance in a unique place—the Solstice Music Coffee House in Tombstone Territorial Park
— YG, C. Archbould



Starlight and the aurora borealis double the sublime beauty of Annie Lake in the Southern Lakes region – YG, J. Tucker

Winter the way it's supposed to be

Here's a little secret we'll let you in on—it gets even more intriguing in winter.

Here, you'll revel in the sound of silence in the snowy hush of a winter's day. You'll delight in the thrill of running your own dogsled team and stand in awe under the dancing lights of the Yukon's midnight skies.

Come when the snow falls...



YG, C. Archbould

#explore yukon

I know, it *is* hard to believe

Almost 80% of the Yukon is
pristine wilderness.

That's over 350,000 square
kilometres of mountain vistas,
boreal forests, wild rivers and
crystal clear lakes.

And since there are 10 times more
moose, bears, wolves, caribou,
goats and sheep than people,
there's the possibility of seeing
wildlife around every bend.

Yukon's natural splendour is truly
jaw-dropping.



YG

travelyukon.com





A family of moose enhances the experience of canoe trippers on McClusky Lake, by the Wind River – YG, P. Mather



Gwich'in drummer Kenneth Frank performs at the biannual Gwich'in Gathering in Old Crow – YG, P. Mather

Yukon's First Peoples

Experience the warm hospitality and rich cultures of the Yukon's 14 First Nations. Explore the rich tapestry of music, dance, arts and storytelling.

Step into Yukon's world-class cultural centres or join an interpretive hike to learn more about First Nations traditions.

Wherever you travel in the territory, Yukon First Nations history and culture is part of what makes the Yukon the special place it is.



YG, C. Archbould

Walk where the legends walked

Ever wish you could have been there, sharing the Yukon pioneer experience?

In today's Yukon, you still can.

Channel the pioneering spirit as you ride the gold rush train, tour the paddlewheelers or stand on Discovery Claim—Yukon's hallowed ground. Then stroll the fabled streets of Dawson, enter the historic sites and walk where the legends walked.

Your adventure starts where the world's last great adventure left off.



YG

[#explore yukon](#)





Panning for gold in the Klondike – YG, C. Archbould

2018 Calendar of Events

From the Yukon Quest 1,000-mile International Sled Dog Race to Canada's "tiny, perfect" music festival in Dawson City, Yukoners know how to celebrate.



Experience the excitement of the Adäka Cultural Festival in Whitehorse, the first week of July – YG, C. Archbould



The toughest sled dog race in the world – YG

FEBRUARY

- Whitehorse **The Yukon Arctic Ultra**
February 1–9 Tel: 49 (0) 8821 943 6061 www.arcticultra.de
- Whitehorse **Available Light Film Festival**
February 3–11 Tel: (867) 393-3456 www.yukonfilmsociety.com
- Fairbanks to Whitehorse **35th Yukon Quest International Sled Dog Race**
February 3–17 Tel: (867) 668-4711 www.yukonquest.com
- Whitehorse **53rd Yukon Sourdough Rendezvous Festival**
February 16–25 Tel: (867) 667-2148 www.yukonrendezvous.com

MARCH

- Dawson City **Trek Over the Top**
March 8–11 Tel: (867) 993-5575 www.trekovertthetop.com
- Teslin **Mini-Rendezvous**
March 16–18 Tel: (867) 390-2530 www.teslin.ca
- Dawson City **Thaw di Gras Spring Carnival**
March 17–19 Tel: (867) 993-5575 www.dawsoncity.ca
- Dawson City **Percy DeWolfe Memorial Mail Race**
March 22–24 Tel: (867) 993-3470 www.thepercy.com

APRIL

- Dawson City **Dawson City International Short Film Festival**
March 30–April 2 Tel: (867) 993-5005 www.dawsonfilmfest.com
- Marsh Lake **Celebration of Swans**
all of April Tel: (867) 667-8291 www.env.gov.yk.ca/viewing

MAY

- Faro **14th Annual Crane and Sheep Viewing Festival**
early May Tel: (867) 994-2728 www.faroyukon.ca
- Dawson City **Dawson City Gold Show**
May 18–19 office@dawsoncitychamberofcommerce.ca
www.goldshow.dawsoncitychamberofcommerce.ca

JUNE

- Tombstone Territorial Park **Weekend on the Wing Birding Festival**
June 1–3 Tel: (867) 667-8299
- Whitehorse **Dañ Kwanje 'Á-Nààn: Voices Across The Water**
June 1–July 6 Tel: (867) 667-7698 www.yfnct.ca
- Haines Junction **Kluane Mountain Bluegrass Festival**
June 8–10 festival@yukonbluegrass.com
www.yukonbluegrass.com
- Dawson City **Commissioner's Klondike Tea and Ball**
June 9 www.dawsoncity.ca
- Dawson City **Yukon Energy Dempster to Dawson Race**
June 16 Tel: (867) 993-3896 www.rundawson.com
- Haines Junction **Kluane Chilkat International Bike Relay**
June 17 www.kcibr.org
- Yukon-wide **National Aboriginal Day**
June 21 Inquire in local communities
- Tombstone Territorial Park **Summer Solstice Summer Hike**
June 21 Tel: (867) 667-8299
- Dawson City **Dust 2 Dawson Motorcycle Ride**
June 21–22 Tel: (867) 993-3863 www.advrider.com
- Whitehorse **24 Hours of Light Mountain Bike Festival**
June 24–25 info@24hoursoflight.ca www.24hoursoflight.ca
- Whitehorse to Dawson City **Yukon River Quest Canoe and Kayak Race**
June 27 Tel: (867) 333-5628 www.yukonriverquest.com

Connect with Yukon's First Nations today

First Nations may be a new term for many visitors. It is used throughout Canada in place of Aboriginals, Natives or Indians. It recognizes First Nations as distinct nations and as the First Peoples of this land.

Yukon First Nations have a long and close relationship to the land. There are 14 First Nations in the Yukon, each with a unique and vibrant culture and each representing one of eight different languages.

As you travel, inquire about unique local First Nations events such as Aboriginal Day celebrations and the Adäka Cultural Festival. Please respect the traditional sites and activities such as fish camps that you may come across. Take your time. Ask questions and, sometimes, just listen. Embrace our history and culture as you find it—and it finds you.

JULY

- Whitehorse **Adäka Cultural Festival**
June 29–July 5 Tel: (867) 667-7698 info@adakafestival.ca
www.adakafestival.ca
- Yukon-wide **Canada Day**
July 1 Inquire in local communities
- Mayo **Mayo Arts Festival**
July 1 Tel: (867) 996-2317 www.villageofmayo.ca/events
- Atlin **Atlin Music Festival**
July 6–8 Tel: (867) 334-2241 producer.aamf@gmail.com
- Dawson City **Yukon Gold Panning Championships**
July 7 Tel: (867) 993-5575 www.dawsoncity.ca
- Dawson City **Dawson City Music Festival**
July 20–22 Tel: (867) 993-5584 www.dcmf.com
- Yukon-wide **Canada's Parks Day**
July 21 yukon.parks@gov.yk.ca
www.yukonparks.ca



Party like a Canadian on July 1! Find information about local celebrations across the territory at Visitor Information Centres – YG



A COMPREHENSIVE LIST OF EVENTS

Weekly events, activities and festivals are posted at Yukon Visitor Information Centres, tourism businesses, RV parks and campgrounds.

For further details, visit
travelyukon.com/explore/events

Although every effort is taken to publish the most accurate Calendar of Events information, occasionally there are changes. Should you have difficulty in reaching contacts for any of the listed events, please call our travel counsellor at 1-800-661-0494.



Find original artwork and meet local artists by checking out the *Art Adventures on Yukon Time* guide available at www.yukonartguide.ca – YG, C. Archbould

AUGUST

- Dawson City **Moosehide Gathering**
August 2–5 Tel: (867) 993-7100 www.trondek.ca
- Whitehorse **Yukon River Trail Marathon**
August 5 Tel: (867) 668-7592 www.yukonmarathon.com
- Dawson City **Discovery Day Celebration**
August 16–20 Tel: (867) 993-5571 www.dawsoncity.ca
- Dawson City **Riverside Arts Festival**
August 17–20 Tel: (867) 993-5005 www.kiac.ca/artsfestival
- Tombstone Territorial Park **Weekend on the Rocks**
August 24–26 Tel: (867) 667-8299

SEPTEMBER

- Whitehorse **Klondike Trail of '98 International Road Relay**
September 7–8 Tel: (867) 393-8334 www.klondikeroadrelay.com
- Dawson City **White Ram Poker Tournaments**
September 7–10 kva@dawson.net
www.diamondtoothgerties.ca
- Tombstone Territorial Park **Fall Colours Coffee House**
September 8 Tel: (867) 667-8299

> ICONIC DRIVES



EXPLORE

In the Yukon you'll find 483,000 square kilometres of terrain, 20 communities and almost 4,800 kilometres of all-season highways. With seven spectacular scenic drives lined with parks, historic sites and abundant wildlife, this is a road-touring paradise for cars, RVs or motorcycles. Explore one scenic drive, or loop several together for an extended Yukon tour.

Immerse yourself in the mountainscape along the Haines Road, on one of the Yukon's iconic drives – YG, C. Archbould



Plan your iconic drive
travelyukon.com

ICONIC DRIVES

VIBRANT COMMUNITIES

Our iconic drives get even more interesting when you stop in one of the communities along the way. Together, the Yukon's 20 communities offer a vibrant mix of sights, experiences and colourful characters.

From unique First Nations culture in stunning wilderness settings, to the historic streetscapes of the gold rush era, the communities are where you'll find the heart of the Yukon.

Enrich your Yukon adventure with insider tips and stories that you can only get by talking to a local. Explore our communities and you'll be treated to authentic northern hospitality by the very people that invented it.

An eclectic mix of artists, miners and history makes Keno City a must-see stop in the Silver Trail region – *J.F. Rothenberg*





Yukon cuisine is as diverse as the Yukon itself – YG, C. Archbould



Expect all kinds of two-legged traffic on the North Klondike Highway – YG, J. Kennedy



Carcross proudly wears its First Nation heritage – YG



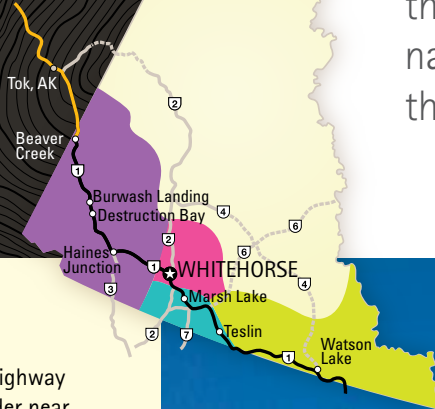
"Blending in" with the locals in Dawson City – Alamy

Bring your stories to life
#explore yukon

ALASKA HIGHWAY

Regions on this Drive

- Watson Lake, p.36
- Southern Lakes, p.42
- Whitehorse, p.50
- Kluane, p.70



Drive the historic Alaska Highway, the famous northern route that winds through eight Yukon communities, a national park, major attractions and the Yukon's capital city, Whitehorse.

Drive

The Yukon portion of the Alaska Highway starts at the British Columbia border near Watson Lake in the southeast, and exits near Beaver Creek at the Alaska border to the west.

Distance: 892 km (one-way)

Time recommended: 5 nights

Features: Alaska Highway history, First Nations communities, Whitehorse attractions, Kluane National Park and Reserve

Activities: Visiting cultural and heritage attractions, wildlife viewing, fishing, hiking, camping, walking tours, shopping, flightseeing

Trip Planning

Places to visit: Watson Lake, Teslin, Marsh Lake, Whitehorse, Haines Junction, Destruction Bay, Burwash Landing, Beaver Creek

Distances and approximate driving times:

- Watson Lake to Whitehorse: 436 km (5 hrs)
- Whitehorse to Haines Junction: 158 km (2 hrs)
- Haines Junction to Beaver Creek: 298 km (3.5 hrs)

Highways travelled: Alaska Highway #1

Local Attractions

Watson Lake

- Sign Post Forest
- Northern Lights Centre

Teslin

- George Johnston Museum
- Teslin Tlingit Heritage Centre

Whitehorse

- Yukon Arts Centre and Gallery
- Yukon Beringia Interpretive Centre

Yukon

- Transportation Museum
- MacBride Museum of Yukon History
- Kwanlin Dün Cultural Centre
- S.S. Klondike National Historic Site

Haines Junction

- Da Kų Cultural Centre

Burwash Landing

- Kluane Museum of Natural History



Drop a line in a lake near Haines Junction – YG, J. Kennedy

A Yukon Classic

Start your northern tour in Watson Lake, Gateway to the Yukon, and learn the story of the Alaska Highway, which was built as a defensive measure during Second World War to connect Alaska to the lower 48 states, through Canada. The scenic lakeside community of Teslin is the home of the Inland Tlingit, renowned for talented artists who continue to nurture a Yukon carving

tradition. Yukon's capital, Whitehorse, is a natural base for a Yukon visit—settle in and enjoy the city's attractions and amenities. The picturesque mountain village of Haines Junction greets visitors to Kluane National Park and Reserve. Continuing north, the Alaska Highway parallels the park's majestic front ranges to Destruction Bay, Burwash Landing and beyond to Beaver Creek.

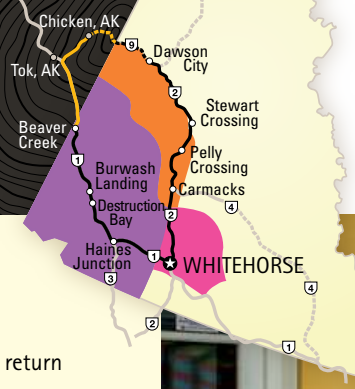
The Alaska Highway skirts along the Kluane National Park and Reserve's dramatic front ranges – YG, R. Wheeler



KLONDIKE / KLUANE LOOP

Regions on this Drive

- Whitehorse, p.50
- Kluane, p.70
- Klondike, p.90



From gold panning to glaciers, this drive packs many of the Yukon's premier historic attractions and natural wonders into one magnificent loop.

Drive

Drive from Whitehorse to historic Dawson City, loop into Alaska and return through the scenic Kluane region.

Distance: 1,435 km

Time recommended: 5 nights

Features: Yukon River, Klondike National Historic Sites, Kluane National Park and Reserve

Activities: River trip to Fort Selkirk, Dawson City walking tour, gold mine tours and gold panning, experiencing First Nations culture, wildlife viewing, day adventures in Kluane Country

Trip Planning

Places to visit: Carmacks, Pelly Crossing, Dawson City, Beaver Creek, Burwash Landing, Destruction Bay, Haines Junction, Whitehorse

Distances and approximate driving times:

- Whitehorse to Dawson City: 535 km (6 hrs)
- Dawson City to Beaver Creek: 446 km (8 hrs)
- Beaver Creek to Haines Junction: 298 km (3.5 hrs)
- Haines Junction to Whitehorse: 158 km (2 hrs)

Highways travelled: North Klondike Highway #2, Top of the World Highway #9, Taylor Highway, Alaska Highway #1

Local Attractions

- Fort Selkirk Historic Site (boat access only)
- Pelly Crossing
- Big Jonathan Heritage Centre
- Carmacks
- Tagé Cho Hudän Interpretive Centre
- Dawson
- Dawson City Museum
- Dredge No. 4 National Historic Site
- Dänojà Zho Cultural Centre
- Diamond Tooth Gerties Gambling Hall
- ODD Gallery, Klondike Institute of Art & Culture
- Burwash Landing
- Kluane Museum of Natural History
- Haines Junction
- Da Kų Cultural Centre
- Champagne
- Long Ago Peoples Place



Walk the streets that Robert Service, Skookum Jim and Jack London once walked – YG, C. Archbould


Klondike Trail of '98

Embark on your own journey to the goldfields on the meandering drive to Dawson City through the Northern Tutchone communities of Carmacks and Pelly Crossing. You'll feel the grit, heartache and golden dreams of the Klondike Gold Rush when you reach Dawson City. This authentic gold rush town is a lively place bursting with historic sites, attractions and a full range of services.

After the bustle of Dawson, take the free ferry across the Yukon River to the Top of the World Highway. Bring your passport, you'll be crossing an international border* into the U.S. before returning to Canada. Loop back to the Yukon and continue through breathtaking landscape to Beaver Creek, Burwash Landing, Destruction Bay and Haines Junction, along the edge of Kluane National Park and Reserve, a UNESCO World Heritage Site.

Drive along the vast wilderness and towering peaks of Kluane National Park and Reserve – YG, C. Archbould

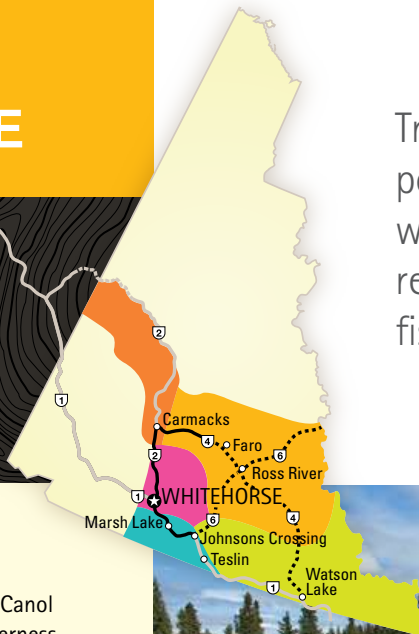
*Check border crossing hours of operation.



CAMPBELL / CANOL DRIVE

Regions on this Drive

- Watson Lake, p.36
- Southern Lakes, p.42
- Whitehorse, p.50
- Campbell, p.78
- Klondike, p.90



Traversing one of the Yukon's least-populated regions, the Campbell/Canol wilderness drive offers a quiet, more remote experience with rewarding fishing and wildlife viewing.

Drive

The Robert Campbell Highway and Canol Road crisscross pristine Yukon wilderness northeast of Whitehorse.

Distance: 500 to 1,000 km

Time recommended: Minimum 2 nights

Features: Quiet, Little Salmon and Frances lakes, Pelly River, Fannin sheep, Canol Road

Activities: Wildlife viewing, fishing and boating in roadside lakes, golfing and hiking around Faro, heritage sites, camping, canoeing the Big Salmon River (*Gyò Cho Chù*)

Trip Planning

Places to visit: Watson Lake, Faro, Ross River, Carmacks, Whitehorse, Marsh Lake, Johnsons Crossing, Teslin

Distances and approximate driving times:

- Watson Lake to Carmacks via Ross River: 583 km (12 hrs)
- Johnsons Crossing to Ross River: 225 km (5 hrs)

Highways travelled: Robert Campbell Highway #4, South Canol Road #6, Alaska Highway #1, and North Klondike Highway #2

Local Attractions

- | | |
|--|---|
| <p>Faro</p> <ul style="list-style-type: none"> • Faro Golf Course • Campbell Region Interpretive Centre • Mount Mye Sheep Centre • Fisheye Lake <p>Ross River</p> <ul style="list-style-type: none"> • Quiet Lake • Canol Footbridge | <ul style="list-style-type: none"> • Dena Cho Trail • Lapie Canyon • Rose Lake (<i>L'ex Hìni Shâk Âyi</i>) <p>Carmacks</p> <ul style="list-style-type: none"> • Tagé Cho Hudän Interpretive Centre |
|--|---|



Canoe past riverbanks of wildflowers – YG, J. Kennedy

Road Less Travelled

Come for fishing, camping and other quiet diversions, and consider the Robert Campbell Highway as your alternate route to or from the Klondike. This gravel road through an untouched wild landscape delivers a true northern driving experience. On your journey you'll visit Ross River, a Kaska Dena First Nation community near the junction of the Robert Campbell Highway and Canol Road, and Faro,

a former hardrock mining town that has reinvented itself for retirees, artists, families and visitors who seek wildlife viewing and wilderness experiences. Although both the Canol Road #6 and Robert Campbell Highway #4 are maintained in the summer, motorhomes are not recommended on Highway #6, and all travellers should be well prepared.

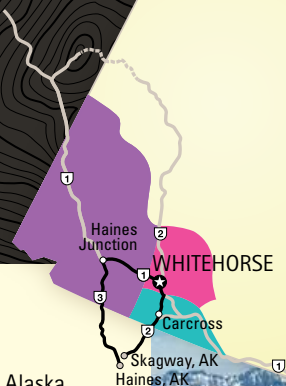
Stop for ice cream or to camp at a roadside campground – YG, J. Kennedy



GOLDEN CIRCLE DRIVE

Regions on this Drive

- Southern Lakes, p.42
- Whitehorse, p.50
- Kluane, p.70



Drive

Drive from Whitehorse to Skagway, Alaska through the scenic White Pass, ride the ferry to Haines and circle back to the Yukon through Kluane country.

Distance: 600 km

Time recommended: 3 nights

Features: Klondike Gold Rush history, Coast Mountains, Pacific Ocean, Kluane National Park and Reserve

Activities: Exploring mountain and coastal towns, sightseeing in Skagway, riding the train and ferry, wildlife viewing, camping and hiking in White Pass and Kluane, Carcross walking tours

Trip Planning

Places to visit: Carcross, Skagway, Haines, Haines Junction, Whitehorse

Distances and approximate driving times:

- Whitehorse to Skagway, Alaska:
180 km (2.5 hrs)
- Skagway to Haines via ferry:
(approximately 1 hour) Please note that ferry service is limited on this route.
- Haines, Alaska to Haines Junction:
241 km (3.5 hrs)
- Haines Junction to Whitehorse:
158 km (2 hrs)

Highways travelled: South Klondike Highway #2, Haines Road #3, Alaska Marine Highway ferry and Alaska Highway #1

Local Attractions

Carcross

- Montana Mountain trails
- Carcross Commons and historic buildings
- Carcross/Tagish First Nation Carving Shed
- White Pass & Yukon Route railroad

Haines Road

- Klukshu Village

Haines Junction

- Da Kų Cultural Centre
- Kluane National Park and Reserve, UNESCO World Heritage Site

A spectacular mountain route takes travellers on a grand tour through picturesque Yukon towns and alpine passes to Southeast Alaska.



Mountains beckon as you leave the village of Haines Junction – H.-G. Pfaff

Alpine and Coastal Tour

Enjoy the hospitality of picturesque Carcross, the historic town on the route to the Klondike and terminus of the White Pass & Yukon Route railroad. You'll drive through the dramatic rocky landscape of White Pass and cross the border into the U.S. (bring your passport and check border location operating hours), before descending to coastal Skagway, Alaska, where you can catch a scenic ferry ride to Haines, Alaska.

Return to the Yukon through the alpine heights of Haines Pass and journey past breathtaking views of Tatshenshini-Atseki Provincial Park and Kluane National Park and Reserve to Haines Junction. Amateur and advanced hikers alike stop here to enjoy the trails and viewpoints. Check the Alaska Marine Highway (AMH) ferry schedule and be sure to book well in advance. AMH Juneau ticket centre: 1-800-642-0066.

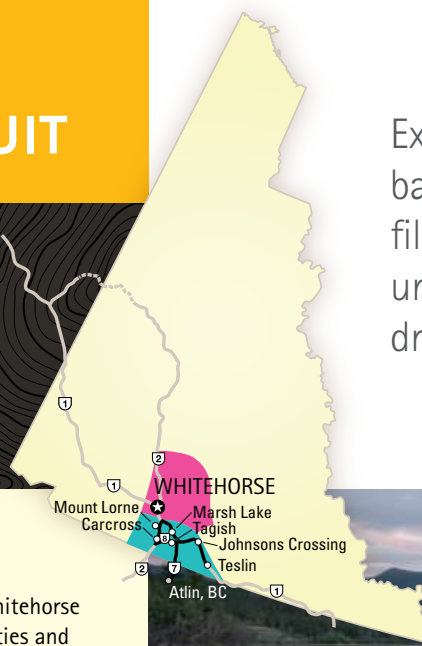
Historic White Pass & Yukon Route railway bridge in picturesque Carcross – YG



SOUTHERN LAKES CIRCUIT

Regions on this Drive

- Southern Lakes, p.42
- Whitehorse, p.50



Drive

Scenic lakeside roads wind from Whitehorse among six friendly Yukon communities and six enchanting southern lakes.

Distance: 500 km

Time recommended: 3 nights

Features: Klondike Gold Rush history, Chilkoot Trail, Tagish and Tlingit cultures, Southern Lakes

Activities: Fishing, boating and paddling, hiking White and Montana mountains, world-renowned mountain biking, Carcross and Teslin walking tours, visiting artists' studios

Trip Planning

Places to visit: Mount Lorne, Carcross, Tagish, Marsh Lake, Teslin, Atlin, Whitehorse

Distances and approximate driving times:

- Whitehorse to Carcross: 74 km (1 hr)
- Whitehorse to Atlin: 182 km (2.5 hrs)
- Whitehorse to Teslin: 176 km (2 hrs)
- Carcross to Jakes Corner: 54 km (1 hr)

Highways travelled: South Klondike Highway #2, Alaska Highway #1, Tagish Road #8 and Atlin Road #7

Local Attractions

Whitehorse

- Kwanlin Dün Cultural Centre
- Yukon Arts Centre and Gallery

Carcross

- Carcross historic buildings
- White Pass & Yukon Route railroad
- Carcross Commons

Teslin

- George Johnston Museum
- Teslin Tlingit Heritage Centre

Atlin, BC

- Atlin Courthouse Gallery
- Atlin Museum
- Atlin Provincial Park and Recreation Area

Explore a network of deep blue lakes backed by coastal mountains and villages filled with artists, attractions and unforgettable history, all just a short drive from Whitehorse.



Experience the midnight sun on Tagish Lake – YG, P. Mather

Maze of Waterways

Come play in the waterways of the Southern Lakes. This interconnected system of glacier-fed lakes forms the headwaters of the Yukon River. The Southern Lakes Circuit is comprised of four scenic highways joining the waterfront communities of Whitehorse, Mount Lorne, Carcross, Tagish, Marsh Lake, Teslin and Atlin. Enjoy aquamarine lakes, hikeable peaks, beaches and panoramic

views, and delight in finding out-of-the-way inns, B&Bs and artist studios. Discover First Nations culture and heritage in Carcross and Teslin, and the beautiful Southern Lakes that beckon for boating and paddling excursions. Please ensure you are well prepared: these large lakes are cold and the weather can be unpredictable.

Celebrate Yukon First Nation culture in Whitehorse and other locations on the Southern Lakes circuit – YG, C. Archbould



DEMPSTER HIGHWAY

Regions on this Drive

■ Northern and Arctic, p.102

Crossing the Arctic Circle

The Dempster Highway #5 is Canada's only all-season public road to cross the Arctic Circle and is among the world's most unique driving routes. A drive up this unpaved, two-lane highway begins with a visit to Tombstone Territorial Park, a haunting landscape memorable for its jagged peaks and colour-stained hills. You'll find plenty of pullouts, day hikes and natural diversions along the Dempster including abundant wildlife. You'll cross the Arctic Circle, where the sun doesn't set on summer solstice. With limited services, two river crossings by ferry, and long stretches across open tundra, travellers are urged to be prepared.

Dempster Highway Drive

Travel from Dawson City to Canada's Arctic across breathtaking mountain ranges and expansive subarctic tundra.

Distance: 736 km (one-way)

Time recommended: 5 nights (return trip)

Features: Tombstone Territorial Park, Arctic Circle, Gwich'in culture, Porcupine caribou herd

Activities: Hiking in Tombstone Park, wildlife viewing in Blackstone Uplands, crossing the Arctic Circle, camping at Tombstone, Engineer Creek and Rock River territorial campgrounds

Trip Planning

Places to visit: Dawson City, Tombstone Interpretive Centre, Eagle Plains, Fort McPherson, Inuvik

Distances and approximate driving times:

- Klondike Corner to Eagle Plains: 369 km (6 hrs)
- Eagle Plains to Inuvik, Northwest Territories: 367 km (7 hrs), with Peel and Mackenzie River ferry crossings (free) (seasonal)

Highways travelled: North Klondike Highway #2, Dempster Highway #5

Local Attractions

- Tombstone Interpretive Centre
- Tombstone Viewpoint
- Two Moose Lake
- Blackstone Uplands
- Arctic Circle



Drive the Dempster under the midnight sun – YG, C. Archbould

Keno Hill – YG, H.-G. Pfaff

Silver Trail Drive

Journey from Whitehorse to Stewart Crossing, then east on the Silver Trail to the historic frontier mining towns of Mayo and Keno.

Distance: 470 km

Time recommended: Minimum 2 nights

Features: Stewart River, a century of mining history, the Peel wilderness

Activities: Historic sites, wildlife viewing, hiking in the Wernecke Mountains, Keno and Mayo walking tours, gold panning, fishing, wilderness river trips in the backcountry

Trip Planning

Places to visit: Stewart Crossing, Mayo, Keno

Distances and approximate driving times:

- Whitehorse to Stewart Crossing: 354 km (4 hrs)
- Stewart Crossing to Keno (via Mayo): 110 km (2 hrs)

Highways travelled: North Klondike Highway #2, Silver Trail #11

Local Attractions

Keno

- Keno City Mining Museum
- Keno City Alpine Interpretive Centre
- Signpost on Keno Hill

Mayo

- Binet House Interpretive Centre
- Five Mile Lake

SILVER TRAIL

Regions on this Drive

■ Silver Trail, p.84

Silver and the Stewart

Highway #11, the winding Silver Trail, passes through moose habitat and offers scenic views of the Stewart River. A major tributary of the Yukon River, the Stewart lured prospectors to the area in the 1880s, which led to significant mineral discoveries. Today, Mayo is a thriving regional centre that serves tourism, outfitting and mining. Hiking and biking trails abound on the Silver Trail, often passing by old cabins and great fishing holes. Take the time to explore Keno, where the northern mining experience is still fresh, creating an authenticity that you won't soon forget.



Kluane National Park and Reserve
Parc national et réserve de parc national Kluane
867-634-7207



Chilkoot Trail National Historic Site
Lieu historique national de la Piste-Chilkoot
867-667-3910 / 1-800-661-0486



S.S. Klondike National Historic Site
Lieu historique national S.S. Klondike
867-667-3910

 ParksCanYukon  @ParksCanYukon  ParcsCanYukon  @ParcsCanYukon



Parks
Canada

Parcs
Canada

Canada 



Klondike
National
Historic Sites

Lieux historiques
nationaux du
Klondike



ESCAPE TO THE YUKON
ÉVADEZ-VOUS AU YUKON

Dawson City Escape Room
Jeu d'évasion Dawson City

Klondike National Historic Sites
Lieux historiques nationaux du Klondike
867-993-7210



Parks
Canada

Parcs
Canada

Canada



GOVERNMENT CAMPGROUNDS AND DAY-USE AREAS



PLAN

Whether tenting under the midnight sun or motoring in the comfort of a recreational vehicle, we hope you will enjoy the Yukon's cozy campsites and spectacular mountain scenery. Fishing, hiking, wildlife viewing and boating are always nearby. Government and commercial campgrounds and RV parks are spread throughout the territory along the Yukon's network of 11 highways.

Campground Facilities

There are more than 50 well-maintained, Yukon government roadside campgrounds and recreation sites in the territory. The government also maintains several backcountry campgrounds in Tombstone Territorial Park, Herschel Island—Qikiqtaruk Territorial Park, Fort Selkirk, and along The Thirty Mile section of the Yukon River. The federal government, through Parks Canada, maintains a campground at Kathleen Lake in Kluane National Park and Reserve.

Yukon government campgrounds offer picnic tables, campfire pits, free firewood, outhouses, fresh or hand-pumped water and most have at least one picnic shelter.

Many campgrounds maintain universally designed campsites. Camping is on a first-come, first-served basis, at a cost of \$12 per accommodation unit per night. There is no site reservation option.

Yukon government campgrounds do not have RV dump stations. Ask for a list of dump station locations at Visitor Information Centres.

If you prefer other conveniences such as power, water, showers, laundromat, store, sani-dump and Internet, try one of the Yukon's privately operated RV parks or campgrounds. Private campgrounds and RV parks are listed under each region.

Pick up a copy of *A Guide to Yukon Government Campgrounds* at any Visitor Information Centre, or download it from www.yukonparks.ca.

Self-Registration at all Yukon Government Campgrounds

Everyone—residents and visitors—must self-register at all Government of Yukon campgrounds. You have two options for payment: deposit payment upon registration, or purchase daily campground permits in advance at highway lodges, gas stations, retail stores, liquor stores (outside Whitehorse), and Environment Yukon offices. Please note that purchasing the pre-paid daily permits is not a reservation. Special permits are required for Tombstone Territorial Park backcountry campgrounds and can be purchased online at www.yukonparks.ca or at the Tombstone Interpretive Centre.

Yukon Parks Department of Environment

Tel: (867) 667-5648 (outside of Yukon)
Park Officers: (867) 456-3974
Toll-free (Yukon):
1-800-661-0408 ext. 5648
Email: yukon.parks@gov.yk.ca
www.facebook.com/getoutyukon
www.yukonparks.ca

Our Campground Guidelines

- Always register your stay for each day.
- Please camp, park and drive in designated areas only.
- Sites are first-come, first-served. You may not reserve sites for campers who have not yet arrived.
- The maximum number of nights allowed in one campground is 14 in a 30-day period.
- Quiet hours are from 11 pm to 7 am. Turn off generators during this time.
- Keep pets leashed. Pick up their waste and dispose in garbage bins.
- Use firewood responsibly. Take only what you need. Keep campfires small and thoroughly extinguish unattended fires.
- Leave firearms packed away. It is unlawful to discharge a firearm in or near a campground.
- Use commercial dump stations for RV liquid waste.
- **Never feed wild animals.** At night, and any time you are away from your campsite, store food, dirty dishes and other attractants in bear-proof lockers or canisters, or in your vehicle.
- Operators of ATVs must have registration, insurance, a licence and a helmet.
- Overnight camping at day-use and recreation sites is prohibited.



Pull up to a lakeside picnic table while you contemplate your next move – YG, J. Kennedy



Greet the new day on the Bonnet Plume River – YG



BEAUFORT SEA

Herschel Island — Qikiqtaruk

Tuktoyaktuk

MACKENZIE DELTA

Aklavik

Inuvik

Fort McPherson

Tsiigehtchic

Whitefish Wetlands

Old Crow

Eagle Plains

Tombstone

Dawson

Stewart Crossing

Pelly Crossing

Fort Selkirk

Beaver Creek

Pickhandle Lakes

Asi Keyi

Burwash Landing

Destruction Bay

Kluane

Haines Junction

Kusawa

Carcross

Whitehorse

Tagish

Agay

Mene

Swift River

Nisutlin River Delta

Watson Lake

Coal River Springs

Yakutat

Skagway

Haines

Atlin

Atlin Lake

Atlin

Atlin Lake

Atlin

Atlin Lake

Atlin

Atlin Lake

Atlin

LEGEND

- Government Campground
 - Day-use Area
 - Backcountry Campground
 - Yukon Visitor Information Centre
 - Community Visitor Information Centre
 - Museum/First Nations Heritage/Cultural Centre
 - National Historic Site
 - Historic Site
 - Park or protected area
 - Community
 - Primary road
 - Secondary road
 - Secondary road (seasonal)
 - Local road
 - Local road (seasonal)
 - International boundary
 - Territorial boundary
-
- TERRITORIAL**
 - 1 Territorial Park
Parc territorial
 - 2 Habitat Protection Area
Habitat protégé
 - 3 Wildlife Sanctuary
Refuge faunique
 - 4 Park awaiting designation
Zone en attente de désignation
 - 5 Special Management Area
Zone de gestion spéciale
 - FEDERAL**
 - 6 National Park
Parc national
 - 7 National Wildlife Area
Réserve nationale de faune
 - OTHER/AUTRE**
 - 8 Canadian Heritage River
Rivière du patrimoine canadien
-
- 97 1 Alaska Highway
 - 2 Klondike Highway
 - 3 Haines Road
 - 4 Robert Campbell Highway
 - 5 Dempster Highway
 - 6 Canol Road
 - 7 Atlin Road
 - 8 Tagish Road
 - 9 Top of the World Highway
 - 10 Nahanni Range Road
 - 11 Silver Trail
 - 37 Stewart-Cassiar Highway



AMENITIES

⚡ Day-use Area ▲ Government Campground

REGIONS	MAP CODE	CAMPGROUND	LOCATION	No. of Sites	Average Price	Pull-Through Sites	Wheelchair Access	Kitchen Access	Boat Launch, with Dock	Water Shelter	Water Supply	Hiking Trails	Playground
Watson Lake	WL1	⚡ Liard Canyon	① Km 971	0									•
	WL2	▲ Watson Lake	① Km 984 +1.5 km on access road	55	\$12	12	•	•	•	•	•	•	•
	WL3	▲ Big Creek	① Km 1042	15	\$12	7	•	•	•	•			
	WL4	⚡ Rancheria Falls	① Km 1112	0					•	•	•		•
	WL5	⚡ Morley River	① Km 1204	0							•		
Southern Lakes	SL1	▲ Teslin Lake	① Km 1258	27	\$12	6	•	•	•			•	
	SL2	▲ Squanga Lake	① Km 1316	16	\$12	1	•	•	•	•	•		
	SL3	⚡ Marsh Lake	① Km 1379	0									•
	SL4	▲ Marsh Lake	① Km 1379	49	\$12	9	•	•				•	
	SL5	⚡ Kookatsoon Lake	② Km 152	0					•				•
	SL6	⚡ Tagish Bridge	⑥ Km 21	0					•			•	
	SL7	▲ Snafu Lake	⑦ Km 26	9	\$12							•	
	SL8	▲ Tarfu Lake	⑦ Km 32	11	\$12				•			•	
	SL9	▲ Conrad	⑧ Km 90	29	\$12	2	•	•	•			•	•
Whitehorse	W1	▲ Wolf Creek	① Km 1408	46	\$12	11	•	•	•			•	•
	W2	▲ Lake Laberge	② Km 225	16	\$12	13	•	•	•	•			
	W3	▲ Fox Lake	② Km 248	43	\$12	9	•	•	•	•	•		•
	W4	▲ Twin Lakes	② Km 308	26	\$12	9	•	•	•	•	•		
Kluane	K1	▲ Takhini River	① Km 1489 +15 km on Kusawa Road	12	\$12								
	K2	▲ Kusawa Lake	① Km 1489 +23 km on Kusawa Road	53	\$12	8	•	•	•	•	•	•	•
	K3	⚡ Otter Falls	① Km 1546 +30 km on Aishihik Road	0						•	•	•	
	K4	▲ Aishihik Lake	① Km 1546 +42 km on Aishihik Road	16	\$12	4			•	•	•		
	K5	▲ Pine Lake	① Km 1572	42	\$12	6	•	•	•	•	•	•	•
	K6	⚡ Spruce Beetle Trail	① Km 1596	0									•
	K7	▲ Congdon Creek (tenting restricted)	① Km 1666	39	\$12	12	•	•	•			•	•
	K8	▲ Lake Creek	① Km 1791	27	\$12	13	•	•	•				
	K9	⚡ Pickhandle Lake	① Km 1802	0					•	•			
	K10	▲ Snag Junction	① Km 1850	15	\$12	3	•	•					
	K11	▲ Kathleen Lake (Parks Canada)	③ Km 220	39	\$15.70				•	•	•	•	•
	K12	▲ Dezadeash Lake	③ Km 198	20	\$12					•	•	•	
	K13	▲ Million Dollar Falls	③ Km 159	34	\$12				•	•			•

The ever-changing but always beautiful Kathleen Lake, Kluane National Park – YG, J. Wallace



Connect while camping – YG, R. Wheeler



REGIONS	MAP CODE	CAMPGROUND	LOCATION	No. of Sites	Average Price	Pull-Through Sites	Wheelchair Access	Kitchen Shelter	Water Supply	Boat Launch with Dock	Hiking Trails	Playground
Campbell	C1	▲ Simpson Lake	④ Km 81	10	\$12	1	•	•	•	•	•	•
	C2	▲ Frances Lake	④ Km 171	24	\$12		•	•	•	•		
	C3	▲ Lapie Canyon	④ Km 364	19	\$12	5		•				•
	C4	▲ Johnson Lake	④ Km 415 +3.5 km on Faro Road	15	\$12	7	•	•				
	C5	▲ Drury Creek	④ Km 468	10	\$12	5	•	•	•	•		
	C6	▲ Little Salmon Lake	④ Km 501	15	\$12	7	•	•	•	•		
	C7	⚡ Nisutlin River	⑥ Km 67	0								
	C8	▲ Quiet Lake (South)	⑥ Km 76	20	\$12	3	•	•	•	•		
	C9	▲ Quiet Lake (North)	⑥ Km 99	10	\$12		•	•	•	•		
	C10	▲ Nahanni Range (Nahanni Range Road)	⑩ Km 84	11	\$12	3		•		•		
Silver Trail	ST1	▲ Ethel Lake	② Km 524 +24 km on Ethel Lake Road	10	\$12				•		•	•
	ST2	⚡ Five Mile Lake	⑩ Km 57	0							•	•
	ST3	▲ Five Mile Lake	⑩ Km 57	20	\$12	3		•	•	•	•	
Klondike	KD1	⚡ Five Finger Rapids	② Km 380	0				•				•
	KD2	▲ Tatchun Creek	② Km 382	12	\$12	4	•	•				
	KD3	▲ Moose Creek	② Km 559	36	\$12	4		•	•		•	•
	KD4	▲ Klondike River	② Km 697	38	\$12	2		•	•		•	•
	KD5	▲ Yukon River	⑨ Km 0.3 (Top of the World Highway)	101	\$12	16	•	•	•			•
	KD6	▲ Frenchman Lake	④ Km 543 +8 km on Frenchman Road	10	\$12	4					•	•
	KD7	▲ Nunatak	④ Km 543 +15 km on Frenchman Road	15	\$12	2		•	•	•	•	
	KD8	▲ Tatchun Lake	④ Km 543 +32.9 km on Frenchman Road	20	\$12			•	•	•	•	
Northern and Arctic	N1	▲ Tombstone Mountain Campground	⑤ Km 72	36	\$12		•	•	•			•
	N2	▲ Engineer Creek	⑤ Km 193	11	\$12			•				
	N3	▲ Rock River	⑤ Km 446	18	\$12	3		•				

▲ Government Campgrounds offer picnic tables, campfire pits, firewood and many have at least one picnic shelter but you'll have to make do with our various forms of water supply. Campgrounds will have a hand pump, creek or lake access, or a water house with well delivery.

Check for campground updates at www.yukonparks.ca.

For highway location, see the map on page 31.

Although every effort is taken to publish the most accurate information, occasionally there are changes.

For more information please contact
Yukon Parks, Department of Environment.
 Tel: 1-800-661-0408, ext. 5648 www.yukonparks.ca
 Tel: (867) 667-5648 (outside of Yukon)

Comfortable lakeside camping at Kluane Lake – H.-G. Pfaff





REGIONS



EXPLORE

Where Your Travels Can Take You

The Yukon is jam-packed with things to do. Whether your passion is being active outdoors, taking in cultural events or enjoying a comfortable drive through extraordinary scenery, you'll find it all here. Each of our various regions has something special to offer, and something for everyone.

Enjoying beautiful views by bike – YG, C. Archbould



Bring our stories to life by sharing yours at
#exploreyukon

If experiencing the Yukon's natural wonders is on your bucket list, come for a road tour of a lifetime under the midnight sun or a dogsledding adventure under the northern lights. Let our pristine wilderness, iconic parks and abundant wildlife inspire you. From fishing to mountain biking to alpine skiing, the Yukon is an outdoor enthusiast's dream any time of the year, and accessible to all with the wilderness right at your doorstep.

If you're moved by rich stories and authentic cultures, come learn about Yukon First Nations and the Klondike Gold Rush. Experience history first hand with our beautiful museums, historic tours and

vaudeville-inspired performances. Soak in the atmosphere of our festivals, galleries and cultural centres. Throughout the year, every community has events and entertainment to stir your imagination and transport you to a different time and place.

The following pages highlight the natural beauty, thrilling adventure and rich history each region has to offer. No matter how you explore our vast territory—whether canoeing, hiking, snowmobiling or biking, and no matter which season—your Yukon experience is sure to deliver above and beyond your expectations. Enjoy exploring these regions and creating memories of a Yukon vacation that will travel with you wherever you go.



WATSON LAKE gateway to the Yukon

A true Yukon icon, the Watson Lake Sign Post Forest welcomes you to our corner of the world. Watson Lake became known as Yukon's gateway during construction of the Alaska Highway in 1942, when a soldier posted the first sign of what would eventually become thousands. Today, Watson Lake displays the most recognized collection of signposts in the world. Whimsical man-made forests aside, this unique region is your introduction to the sprawling boreal forests, mountains and plateaus of Liard River country—traditional territory of the Kaska Dena of the Liard First Nation.



Since the Alaska Highway was built in 1942–43, nearly 90,000 travellers have left their mark – YA, Flo Whyard fonds 84/43 #9



Bring your own sign to the Sign Post Forest – YG



Picturesque Wye Lake – YG



ABOUT

OUR COMMUNITY

Watson Lake

Located just inside the Yukon border, this regional hub and transportation centre is the Yukon's third largest community. What began as a fish camp and small airstrip at Watson Lake boomed during the construction of the Alaska Highway. Today, the town still bustles with highway activity as thousands of travellers visit Watson Lake on their northern road trips. **Population: 1,455**



Northern Lights Centre – YG

LOCAL ATTRACTIONS

Sign Post Forest

Carl Lindley, a homesick U.S. soldier, posted a signpost to his home town in 1942 and today nearly 90,000 signs are hammered to row upon row of posts. Visitors are welcome to bring a sign of their own, or you can buy a board and make one at the Watson Lake Visitor Information Centre. Km 980, junction of Alaska and Campbell highways. www.watsonlake.ca

Northern Lights Centre

Watson Lake is home to the Yukon's only visitor facility dedicated to the science and folklore of the aurora borealis. Daily presentations include Yukon's Northern Lights, a show on the awe-inspiring northern lights, and an exploration of space on the centre's SciDome HD system. Both shows are projected in high definition on a 360° dome screen, creating a truly "otherworldly" viewing experience. www.northernlightscentre.ca

Historic Airport Terminal

Aviation enthusiasts must check out the B.C.-Yukon Air Service hangar, tower and displays at the Watson Lake Airport. This is the only Yukon hangar that still stands as a reminder of the days of the great Northwest Staging Route program in the 1940s. Drive 10 minutes north on the Robert Campbell Highway #4 and watch for the airport sign on your left.

Wood bison are a frequent sight near Watson Lake – YG, J. Bergold



WATSON LAKE



PLAN

WATSON LAKE EXPLORER 2 DAYS

Make the most of Watson Lake's proximity to nature and abundant wildlife. Visit local parks and explore forest trails. At night, savour our fresh air and perfect conditions for aurora viewing beginning in the early fall.

Day 1 – Gateway to History and Nature


Settle in to your hotel or campground and then start your explorations at the visitor centre. Learn the fascinating history of the Alaska Highway and wander among nearly 90,000 colourful signs in the Sign Post Forest. Spend the afternoon in Wye Lake Park with its placid lake surrounded by a trail, boardwalk with information kiosk, and picnic area. Spot an old beaver lodge, waterfowl hiding in the reeds and wildflowers blooming throughout the summer.



Lucky Lake waterslide – YG

Day 2 – Fun in the Sun

Spend a summer day at Lucky Lake Recreation Site, the Yukon's only outdoor waterslide and a great destination for all ages. Enjoy the Boreal Forest Interpretive Trail, views of Liard Canyon, picnicking, swimming and lounging on the sandy beach. Learn about Yukon trees along the 2-km nature trail through a mature northern boreal forest.



Trails abound for strollers, walkers and hikers – YG, D. Crowe

HERITAGE DRIVING TOUR 5 DAYS

As you journey north on the historic Alaska Highway, visit recreation sites surrounded by southeast Yukon wilderness.

Day 1 – Liard Hot Springs

Soak, camp and relax at these remarkable natural hot springs tucked into northern British Columbia approximately two hours from Watson Lake. The boardwalk-accessible hot springs attract wildlife and provide relief to weary Alaska Highway travellers. From late summer to spring, watch the night sky for aurora. Contact BC Parks for information about camping and services.



Year-round birdwatching – Thinkstock



Take the road less travelled – YG, D. Crowe



Winter or summer, the Liard Hot Springs are irresistible – Gunter Marx/WC/Alamy

Days 2 to 4 – Watson Lake and beyond

Spend a day exploring Watson Lake, and then consider a scenic alternative to the popular Alaska Highway corridor. Explore part of the Robert Campbell Highway as it traverses a region where wildlife and solitude are abundant. Travellers can turn north onto the Campbell Highway #4 at Watson Lake by the Sign Post Forest, or via the South Canol Road #6 near Johnsons Crossing. Limited visitor services are available at Ross River and Faro.

Day 5 – Rancheria Falls and Morley River

Two recreation sites near Watson Lake beckon to Alaska Highway travellers. Take the time to stop in the scenic Rancheria River valley. A short boardwalk lined with interpretive signs takes visitors to the waterfalls. The popular picnic spot beside the clear bubbling waters of the Morley River offers good fishing and a trail through the woods along the river.

WATSON LAKE

ICON KEY



Shopping



Visitor Information

ACCOMMODATIONS

			Price Range	Kitchenette	Pets Welcome	Open Year-Round Restaurant	No. of Rooms	Private Bath	Internet Access	Wheelchair Accessible
Watson Lake <i>Hotels and Motels</i>	A Nice Motel Clean, convenient and comfortable. Ten spacious rooms, all with kitchenettes. A non-smoking and pet-free environment. Wi-Fi, Smart TVs and surround sound. 24-hour surveillance cameras. Gas, diesel and propane.	Right on the Alaska Highway Watson Lake, Yukon Tel: (867) 536-7222 Fax: (867) 536-7146 jercalaccounting@hotmail.com www.anicemotel.com	\$159	•			10	•	•	•
	Big Horn Hotel Family owned and operated, quiet, very clean, Wi-Fi, satellite, flatscreen TV, fridge, coffee pot, all queen beds, two Jacuzzi rooms, kitchen suites, wheelchair accessible room. We consistently have the lowest rates. Smiles are free!	Right on the Alaska Highway Watson Lake, Yukon Tel: (867) 536-2020 Fax: (867) 536-2021 info@bighornhotel.ca www.bighornhotel.ca	\$135-\$165	•	•		29	•	•	•
	Cedar Lodge Motel Clean, comfortable rooms, centrally located but away from the hustle and bustle of bars. Wi-Fi, satellite TV, telephone. Parking for all sized vehicles. Shuttle to airport available. Trails and fishing nearby.	Mile 635 Alaska Highway Watson Lake, Yukon Tel: (867) 536-7406 cedarlodge55@gmail.com www.cedarlodge.yk.net	\$125-\$150	•	•		12	•	•	•
Rural <i>Lodges and Cabins</i>	Northern Beaver Post Cottages at Nugget City Super clean, smoke-free private cabins with private baths. Jacuzzi suites available. Satellite TV, fridge, coffee, hair dryer. Walk to lake, wildlife and fishing. \$69 sleeping rooms. 24-hour gas and diesel. Licensed restaurant. Off-season rates. Horse corral with cabins.	Km 1003 Historic Mile 650, Actual Mile 627 Alaska Highway 20 minutes west of Watson Lake Watson Lake, Yukon Tel: (867) 536-2307 nuggetcityyukon@gmail.com www.nuggetcity.com	\$69-\$199		•	•	23	•	•	•

CAMPGROUNDS and RV PARKS

			No. of Sites	Price Range	30 Amp /50 Amp	Full Hook-Up	Pull-Through Sites	Laundromat	Internet Access	Boat Launch	Hiking
Watson Lake	Downtown RV Park Close to all amenities. Centrally located. Good Sam Park. Free Wi-Fi. Car wash area available. AAA approved. 10% discount for Good Sam and AAA. Gift shop. Big rigs up to 105 feet.	Downtown Watson Lake Watson Lake, Yukon Tel: (867) 536-2646 atannock@hotmail.com	90	\$35-\$52	30 50	•	•	•	•	•	•
Rural	Baby Nugget RV Park at Nugget City 90 serviced, pull-through sites and 45 dry, 15/30/50 amp, cable/satellite. Fishing, birdwatching and hiking trails. RV wash, laundromat, tire repair. Cabins, restaurant, gift shop, Wi-Fi, 24-hour diesel and gas. 10% off to Good Sam.	Km 1003 Historic Mile 650, Actual Mile 627 Alaska Highway 20 minutes west of Watson Lake Watson Lake, Yukon Tel: (867) 536-2307 nuggetcityyukon@gmail.com www.nuggetcity.com	135	\$24-\$55	30 50	•	•	•	•	•	•

DINING

			Average Price	Breakfast	Lunch	Dinner	Child-friendly	Vegetarian Options	Gluten-free Options	Open Year-round
Rural	Wolf It Down Restaurant and Bakery at Nugget City Bakery, fresh bread and pies, ice cream, home-cooked meals, steaks, buffalo burgers, fish and chips, cappuccino, beer and wine. Dining room for groups/buses. Fifteen minutes west of Watson Lake. Super clean. Liquor to go. 24-hour fuel. Barbecue ribs are our specialty.	Km 1003 Historic Mile 650, Actual Mile 627 Alaska Highway 20 minutes west of Watson Lake Watson Lake, Yukon Tel: (867) 536-2307 nuggetcityyukon@gmail.com www.nuggetcity.com	\$ \$<20 \$\$ <50 \$\$\$ 50+	•	•	•	•	•	•	•

ATTRACTIONS, ACTIVITIES & SERVICES

WATSON LAKE

Watson Lake Visitor Information Centre



Junction of Alaska and Robert Campbell highways
Watson Lake, Yukon
Tel: (867) 536-7469
Fax: (867) 536-2003
vic.watsonlake@gov.yk.ca

Operated by the Department of Tourism and Culture.
Located at the junction of Alaska and Robert
Campbell highways. The centre provides a look at
the history surrounding the construction of the
Alaska Highway.

RURAL

Northern Beaver Post Gift Shop



Km 1003 Historic Mile 650,
Actual Mile 627 Alaska Highway
20 minutes west of Watson Lake
Watson Lake, Yukon
Tel: (867) 536-2307
nuggetcityyukon@gmail.com
www.nuggetcity.com

Moccasins, jade jewellery and carvings, gold nuggets,
souvenirs, clothing, books, wood carvings, RV park,
cabins, restaurant, and tire repairs. 24-hour diesel
and gas.

Find the flavours you're after – YG, C. Archbould



Plan your trip to Watson Lake
travelyukon.com



EXPLORE

What does it mean?

BONJOUR

This indicates businesses that offer
services in French. *Le logo « BONJOUR! »
apparaît à côté du nom des entreprises
qui offrent des services en français.*

GUTEN TAG

This indicates businesses that offer
services in German. *“GUTEN TAG!”
finden Sie bei jenen Anbietern, die
deutschsprachigen Service anbieten.*

こんにちは

This indicates businesses that
offer services in Japanese.
日本語サービスを提供している会社

你好

This indicates businesses that
offer services in Mandarin.
标有“你好”的商家均可提供普通话服务。

Yukon Museums

Yukon museums preserve Yukon's
historical legacy for present and
future generations. Museums,
interpretive centres and First Nation
cultural/heritage centres identified
with this icon are recognized as
Yukon museums by the Department
of Tourism and Culture.

(Official place names)

Official place names are shown in
italics within parentheses after
the local names.

Learn about the woolly mammoth at the Yukon Beringia
Interpretive Centre when you get to Whitehorse – YG





SOUTHERN LAKES an adventurer's playground

The legendary Southern Lakes region holds countless stories—from its Tlingit and Tagish-speaking First Nations, to the stampeders heading to the Klondike, to the adventure seekers of today. Named for the interconnected lakes and rivers that form the headwaters of the mighty Yukon River, this region is also home to diverse landscapes, from desert dunes to rolling mountains. A tourist hotspot, Carcross offers world-renowned mountain bike trails that combine pristine wilderness, panoramic views and historic charm.



Emerald Lake on the South Klondike Highway is one of the most accessible "jewels" of the Yukon – YG, R. Hartmier



White Pass & Yukon Route railroad – H.-G. Pfaff



Fishing on Little Atlin Lake – J.F. Bergeron – Enviro Foto



ABOUT

OUR COMMUNITIES

Teslin

This scenic lakeside community on the Alaska Highway is the home of the Teslin Tlingit and a former Hudson's Bay Company trading post. Teslin (*long waters*) has a general store, highway service centre, restaurant, motel, museum, RV campground, tours and cultural attractions. Teslin's seven-arched Nisutlin Bay (*Nalasin Ghèyi Tā*) Bridge is the longest bridge on the Alaska Highway. **Population: 507**

Tagish

The rural community of Tagish is situated around the Tagish (*Six-Mile*) River linking Marsh and Tagish lakes. The area is a popular cottage retreat with locals who congregate for trout fishing and summer holidays. Tagish is geared to water activities with visitor services that include a restaurant, café, campground, cabin rentals and guided fishing. **Population: 267**

Marsh Lake

Half an hour south of Whitehorse on the Alaska Highway lies Marsh Lake, a rural community and popular destination for beach goers, birdwatchers, boaters and visitors. Marsh Lake area services include a private inn, a campground, boat launches, bed and breakfasts and tour-guiding services. **Population: 680**

Atlin

Often called "Little Switzerland of the North," this remote community in northwestern British Columbia has accommodations, attractions and natural warm springs. Breathtaking Atlin Lake (*big water*) is the focal point of the town. Atlin Provincial Park is a wilderness destination for boaters, paddlers, hikers and heli-skiers. The Atlin area is home to the Taku River Tlingit First Nation and is accessible only through the Yukon. **Population: 500**

Carcross

Waterways, roadways and the railroad all converge in historic Carcross. While it retains its picturesque village charm, the town is becoming known as a centre for world-class mountain biking, kite surfing *and* beach going! That's right, Bennett Beach routinely makes it onto best Canadian beaches lists. Home to the Carcross/Tagish First Nation, Carcross offers dogsled rides, day tours, boat ramps, mountain bike rentals, bed and breakfasts, snack and gift shops, and its historic setting, buildings and bridges. **Population: 506**

Mount Lorne

The hamlet of Mount Lorne offers bed and breakfasts, a golf course, artists' studio tours and interesting local events. This community surrounding the scenic Annie Lake Road is home to an eclectic mix of residents including artisans, entrepreneurs and many Yukon dog mushers. **Population: 437**

LOCAL ATTRACTIONS

George Johnston Museum, Teslin

The George Johnston Museum and historic walking trail is a must-see Teslin attraction named after George Johnston, a Tlingit elder, trapper, fur trader, entrepreneur and photographer. Experience the story of the Inland Tlingit as they met the rapid changes of the first half of the 20th century. www.gjmuseum.yk.net

Teslin Tlingit Heritage Centre

The Teslin Tlingit Heritage Centre welcomes visitors to participate in the everyday life of the Tlingit people. Interpretive displays feature masks and artifacts that explain two centuries of Tlingit history and the culture of the Inland Tlingit people. Visit the gift shop/gallery for authentic Tlingit art. www.yukonmuseums.ca

Carcross Heritage Complex

The cluster of historic structures in the heart of Carcross includes some of Yukon's oldest buildings including the Matthew Watson General Store. Walk from the welcome pavilion to the Carcross Commons, White Pass & Yukon Route railroad depot, the Caribou Hotel Historic Site, sternwheeler *Tutshi's* remains, Skookum Jim's house and the Carcross/Tagish carving studio. Get a *Carcross Historic Buildings Walking Tour* brochure at the Carcross Visitor Information Centre, or try the app at: www.tc.gov.yk.ca/yukonshistory

SOUTHERN LAKES



AURORA FALL GETAWAY 3 DAYS

Yukoners know that autumn can be the best time of year for viewing northern lights. Enjoy crisp days strolling riverside trails lined in fall colour, and spend nights watching the dancing aurora reflected in Yukon lakes.

Day 1 – Southern Lakes Hospitality

Settle in to your cabin, inn or B&B, then venture into the “world’s smallest desert.” Explore the dunes and fascinating ecology of Carcross Desert. You’ll spot some of the unique plants that survive in this arid and windy environment. Stop at Emerald (*Blue Lake*) and Spirit lakes to see the stunning hue. Join a scheduled aurora tour or discover our dark skies on your own.

Day 2 – Parade of Colour

Southern Yukon is awash in fall colour, so spend a day exploring historic, scenic Carcross. Try some gentle hiking or mountain biking, watch for wildlife and visit local attractions. You might want to squeeze in a nap to prepare for another night watching for the northern lights.

Day 3 – Discover Yukon Arts and Culture

Late nights are part of the aurora experience in Yukon, so start your day slowly in a Whitehorse café. Wander through galleries, visit a museum, and keep an eye out for a special piece of Yukon art to take home.

The iconic gold rush town of Carcross under the stars and the northern lights – *M. Kelly*



Carcross Desert – *YG, D. Crowe*



Bring our stories to life by sharing yours at
#explore yukon

YUKON FIRST NATIONS CULTURE QUEST 7 DAYS

Starting in the Southern Lakes, this meandering journey connects several First Nation communities and cultural centres along the Klondike corridor. View artifacts and handcrafts, meet Elders, and learn the story of Wolf and Crow.

Days 1 and 2 – Inland Tlingit Traditions

Explore the Southern Lakes and learn about Tlingit and Inland Tlingit culture. Visit Carcross Commons and drop by the Carcross/Tagish First Nation carving shed. Hear stories about Skookum Jim (*Keish*), co-discoverer of Klondike gold. Visit the Teslin Tlingit Heritage Centre and George Johnston Museum in Teslin. Plan a guided boat trip to the Nisutlin Delta National Wildlife Refuge, a major waterfowl staging area near Teslin.



Visit artisan studios to learn about Tlingit carving – YG, C. Archbould

Days 3 and 4 – Cultural Attractions in Whitehorse

Longhouses, exhibits and a circular firepit at Kwanlin Dün Cultural Centre reconnect First Nations people to the Yukon River. MacBride Museum has excellent historical displays on Yukon First Nations. Art galleries present carvings, textiles, beadwork and other traditional arts for sale.



Take in a show in Whitehorse – YG

Day 5 – Yukon River and the Northern Tutchone

Journey north on the North Klondike Highway making stops in Pelly Crossing to visit Big Jonathan Centre and tour the Tagé Cho Hudän Interpretive Centre in Carmacks.

Days 6 and 7 – Dawson and the Hän People

Get your cultural bearings with a visit to Dänojà Zho Cultural Centre, the gateway to Tr'ondëk Hwëch'in heritage. Take in a vibrant Dawson festival, and tour the shops for local arts and crafts.

Experience world-class mountain biking on Montana Mountain – YG, D. Crowe



SOUTHERN LAKES

A Railway and Mining Crossroads

At one time the narrows between Nares and Bennett lakes was an Inland Tlingit and Tagish hunting and fishing camp. A settlement grew as prospectors explored the area and the North West Mounted Police established a post. When the stampede for Klondike gold began in 1897, thousands of would-be miners floated past on hastily built boats bound for the Yukon River and the Klondike. Tent towns flourished, hotels and services sprang up, and in 1900, after two years of construction, the last spike in the White Pass & Yukon Route railroad was nailed in Carcross, linking the port of Skagway with Whitehorse.

The route across the Coast Mountains was treacherous, and many doubted that the narrow gauge railway would succeed. The arrival of the rail line helped transform Carcross into a bustling service centre and it was the trans-shipment point for supplies destined for mines in the Southern Lakes region. Steamer service and telephones linked the towns, and the Carcross train depot was a busy hub for transporting freight, passengers and ore. For a time, hundreds of miners lived in the valleys and the aerial tram from a Montana Mountain mine was the longest in the world.

Water, Water Everywhere

With over 600 km of scenic interconnected lakes weaving through the region, a trip onto Southern Lakes waterways gives you that *Larger Than Life* experience. Boat launches are found at campgrounds and marinas throughout the region, and sandy beaches are located at Bennett (Carcross), Marsh (Army Beach*), Tagish (California Beach*) and Kookatsoon lakes. Local operators offer charters, boat rentals, fishing, wildlife viewing, guiding and other services. If you have your own boat, check conditions before you go. Remember that these glacier-fed lakes are extremely cold and conditions can change quickly.

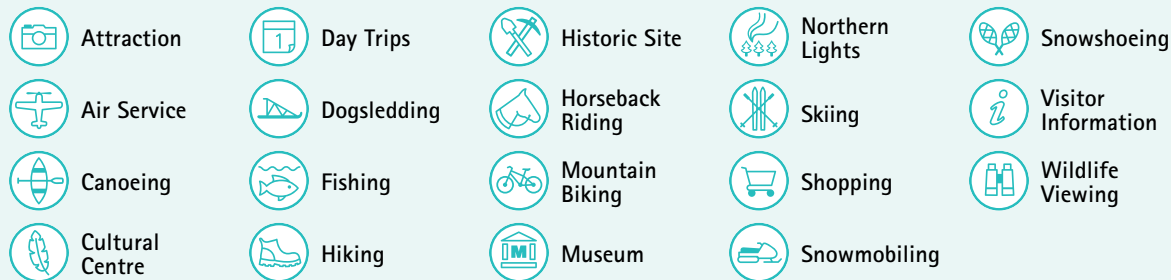
** Locally known name*

With 100 kilometres of pristine water and wilderness ahead of them, paddlers head out onto Tagish Lake – YG, P. Mather



SOUTHERN LAKES

ICON KEY



ACCOMMODATIONS

			Price Range	Pets Welcome	Kitchenette	Open Year-Round	Restaurant	No. of Rooms	Private Bath	Wheelchair Accessible	Internet Access
Teslin <i>Hotels and Motels</i>	Yukon Motel and Restaurant All our rooms feature satellite TV and full bathrooms. Licensed restaurant with fresh baking. Off-sales and gas station. You won't want to miss our Northern Wildlife Gallery and souvenir shop!	Historic Mile 804 Alaska Highway Teslin, Yukon Tel: (867) 390-2575 Fax: (867) 390-2003 yukonmotel@northwestel.net www.yukonmotel.com	\$95-\$210	•	•	•	•	12	•	•	
Atlin <i>Lodges and Cabins</i>	Glacier View Cabins/Sidka Tours Cozy log cabins with a tremendous view over lakes, mountains and glaciers. All cabins have a kitchen and barbecue on the big porch. Reasonable rates. Canoe and kayak rentals. GUTEN TAG!	Warm Bay Road Atlin, British Columbia Tel: (250) 651-7691 Fax: (250) 651-7691 glacierviewcabins@gmail.com www.glacierviewcabins.ca	\$79-\$145	•	•			3	•	•	
Tagish <i>Lodges and Cabins</i>	Southern Lakes Resort & Restaurant Spectacular lakefront resort with beautiful, private log cabins right on Tagish Lake. Licensed restaurant and bar, outdoor patio. Log cabins with private bath and balcony, family cabins. Boat and canoe rentals and fishing charters. BONJOUR! GUTEN TAG!	1702 Mile Road Tagish, Yukon Tel: (867) 334-9160 info@southernlakesresort.com www.southernlakesresort.com	\$220-\$250			•		5	•	•	
Rural <i>Lodges and Cabins</i>	Cabins Over Crag Lake Located 12 kilometres east of Carcross, we offer two beautiful log cabins overlooking Crag Lake. Both are fully plumbed, wired and complemented with a full kitchen. Each sleeps four comfortably, pet and allergy free options. Bikers welcome.	12 km from Carcross Carcross, Yukon Tel: (867) 322-2272 info@cabinsovercraglake.com www.cabinsovercraglake.com	\$159	•	•			2	•	•	
	Chilkoot Trail Village All-inclusive wilderness luxury at the Chilkoot Trail. Gold rush themed wall-tent lodge at Bennett Lake. You'll feel pampered with good food and comfortable beds. Nature, First Nations culture and history! BONJOUR! GUTEN TAG!	Chilkoot Trail Historic Site Bennett Lake, Yukon Tel: (867) 660-5050 message@chilkootvillage.com www.chilkootvillage.com				•		6	•		
	Dunroamin' Retreat Single lakeside cabin in a tiny artist community with a tree house library, traditional sauna and Mongolian yurt. Located one hour south of Whitehorse, 13 kilometres from Carcross, and 1.5 hours from Skagway. BONJOUR!	Crag Lake Carcross, Yukon Tel: (867) 821-3492 relax@dunroaminretreat.com www.dunroaminretreat.com	\$140	•	•			1			
	Little Atlin Lodge Comfortable lakefront guesthouses on Little Atlin Lake. Complete kitchens, separate bedrooms, private baths. Minimum stay two nights. Boat rentals, fishing licences. Reservations recommended. One hour from Whitehorse. GUTEN TAG!	Km 6 Atlin Road Yukon Tel: (867) 334-4896 yukon@littleatlinlodge.com www.littleatlinlodge.com	\$195-\$330	•				3	•	•	

SOUTHERN LAKES

ACCOMMODATIONS

			Price Range	Pets Welcome	Open Year-Round	No. of Rooms	Wheelchair Accessible
Rural Lodges and Cabins	Tagish Wilderness Lodge Wilderness luxury in breathtaking scenery—a remote, full-service boutique resort with four cozy log cabins, a contemporary main lodge, packages with meals, and guided summer and winter activities. No road access! BONJOUR! GUTEN TAG!	Taku Arm of Tagish Lake Tagish, Yukon Tel: (867) 332-2113 contact@tagishwildernesslodge.com www.tagishwildernesslodge.com	\$220-\$400		•	4	•
	Wheatonriver Adventure Ltd. Cozy cabins or bed and breakfast at Wheaton River, mountains all around, solitude and nature. Excellent hiking, biking, canoeing or skiing. A log sauna invites every guest with a view of the mountains and the river. GUTEN TAG!	Km 22.7 Annie Lake Road Whitehorse, Yukon Tel: (867) 668-2997 info@abenteuer.ch www.wheatonriver.net	\$60-\$145	•	•	•	4

CAMPGROUNDS and RV PARKS

			No. of Sites	Price Range	30 Amp / 50 Amp	Full Hook-Up	Pull-Through Sites	Laundromat	Internet Access	Boat Launch	Hiking
Teslin	Yukon Motel and Restaurant 40 pull-through sites. Dump station (free with fill-up at gas station). Clean facilities. Licensed restaurant with fresh baking. Don't miss our Northern Wildlife Gallery and souvenir shop!	Historic Mile 804 Alaska Highway Teslin, Yukon Tel: (867) 390-2575 Fax: (867) 390-2003 yukonmotel@northwestel.net www.yukonmotel.com	68	\$15-\$35	30		•	•	•	•	•

DINING

			Average Price	Breakfast	Lunch	Dinner	Child-friendly	Vegetarian Options	Open Year-round
Tagish	Southern Lakes Resort & Restaurant Inspired by the lake, the sea and the North, our seasonal creations take you on a culinary journey at the headwaters of the Yukon River. Lakeside restaurant and bar, outdoor patio, licensed. Open May to October for lunch, dinner and events. BONJOUR! GUTEN TAG!	1702 Mile Road Tagish, Yukon Tel: (867) 334-9160 info@southernlakesresort.com www.southernlakesresort.com	\$ \$<20 \$\$ <50 \$\$\$ 50+	\$	•	•	•	•	•

ATTRACTIONS, ACTIVITIES & SERVICES

TESLIN

George Johnston Museum



Mile 776 (Historic Mile 804) Alaska Highway
Teslin, Yukon
Tel: (867) 390-2550
manager.teslinhms@gmail.com
www.gjmmuseum.yk.net

See rare Tlingit First Nation hide and beaded cultural artifacts, brilliant ceremonial clothes, film and dioramas; 1942 World War II U.S. Army highway-era radio range; and the story of a car in the roadless wilderness on an ice highway. RV parking.

Teslin Tlingit Heritage Centre



Mile 775 Alaska Highway
Teslin, Yukon
Tel: (867) 390-2532 ext 332
Fax: (867) 390-2156
www.teslintlingitheritage.com

The Teslin Tlingit Heritage Centre welcomes visitors to share in our Tlingit culture. Explore our exhibits, taste our homemade bannock and visit the gift shop for authentic Tlingit art.

ATLIN

Sincerely Yours General Store



First Street
Atlin, British Columbia
Tel: (250) 651-7555
sincerelyyoursatlin@gmail.com

Fishing, camping, hardware, housewares, gifts and local crafts, postcards, location of Canada Post. Fresh-brewed local organic coffee and a great view to sit and enjoy a cup. Open year-round for all your general store needs.

CARCROSS

Carcross Visitor Information Centre



Carcross Gateway Pavillion
Carcross, Yukon
Tel: (867) 821-4431
Fax: (867) 821-3006
vic.carcross@gov.yk.ca

Operated by the Department of Tourism and Culture. Provides extensive information about one of the Yukon's most picturesque areas. **BONJOUR! GUTEN TAG!**

Chilkoot Trail National Historic Site



Skookum Jim House, Carcross Commons
Carcross, Yukon
Tel: (867) 821-4060 (summer only)
Toll-free: 1-800-661-0486
Fax: (867) 393-6701
whitehorse.info@pc.gc.ca
www.pc.gc.ca/chilkoot

Legendary 53-km/33-mile historic trek. Hiking permits required; reservations recommended. Take the White Pass & Yukon Route trail from Carcross to the Bennett trailhead. Geocache at Lindeman. **BONJOUR!**

Destination Carcross



Carcross, Yukon
Tel: (867) 393-2356
Fax: (867) 393-2356
info@destinationcarcross.ca
www.destinationcarcross.ca

Visit Destinationcarcross.ca to discover what Carcross Commons and Montana Mountain have to offer!

BONJOUR!

MT. LORNE

Alayuk Adventures



123 Triple Cross Road
Whitehorse, Yukon
Tel: (867) 668-2922
info@alayuk.com
www.alayuk.com

An authentic experience. We guide exclusive and customized adventures into the wilderness from one day to several weeks. In summer, we guide hiking or backpacking with or without our dogs. Our ranch is a great spot to observe the northern lights. **BONJOUR!**

RURAL

A Taste of Yukon Adventures Inc.



Mile 11 Carcross Road
Whitehorse, Yukon
Tel: (867) 668-2883
Fax: (867) 668-3275
werner@tasteofyukon.ca
www.tasteofyukon.ca

We plan, organize and guide your personalized Yukon adventure tour—for singles, small groups and families. Discover with us the amazing beauty, the history, the animals, the wilderness and the stillness of our Yukon—all year-round! Come for a day or stay for weeks. **GUTEN TAG!**

Tagish Wilderness Lodge



Taku Arm of Tagish Lake
Tagish, Yukon
Tel: (867) 332-2113
contact@tagishwildernesslodge.com
www.tagishwildernesslodge.com

Wilderness luxury in breathtaking scenery—a remote, full-service boutique resort with four cozy log cabins, a contemporary main lodge, packages with meals, and guided summer and winter activities. No road access!
BONJOUR! GUTEN TAG!

Taiga Journeys



Whitehorse, Yukon
Tel: (867) 393-3394
Fax: (867) 393-3394
yukon@taigajourneys.ca
www.taigajourneys.ca

Choose an exciting Yukon adventure: rent a secluded lakefront log cabin. Join unique nature interpretation and birdwatching excursions. Also guided canoe and hiking trips on routes less travelled.

The Rock Shop



South Klondike Highway
Whitehorse, Yukon
Tel: (867) 668-2772
pauldwray@hotmail.com

Local rocks, minerals and souvenirs, plus hardrock mining display. Open seven days a week. Phone ahead if possible. Located ¼ mile south of the Alaska Highway/South Klondike Highway junction.

Wheatonriver Adventure Ltd.



Km 22.7 Annie Lake Road
Whitehorse, Yukon
Tel: (867) 668-2997
info@abenteuer.ch
www.wheatonriver.net

Our small professional, family outfit offers exclusive one to multi-day hiking and canoeing adventures. Long-time wilderness experience; customized trips are our best. We show you the best places! **GUTEN TAG!**

Yukon Winter Adventures



Taku Arm of Tagish Lake
Operated by Timberwolf Management
Tel: (867) 332-2113
info@yukonwinteradventures.com
www.yukonwinteradventures.com

Lodge-based winter tours provided by experts—tailored programs and expeditions, small groups and professional guides in a unique and comfortable wilderness setting. With transfers from Whitehorse.
BONJOUR! GUTEN TAG!

TESLIN TLINGIT HERITAGE CENTRE



EXPERIENCE EXCITING TRADITIONS

Cultural Demonstrations
Heritage Gift Shop
Exhibit Displays
RV Friendly

OPEN DAILY
June–September

WINTER SEASON
By Appointment



Box 133 Teslin, Yukon, Y0A 1B0
1-867-390-2532 ext 332

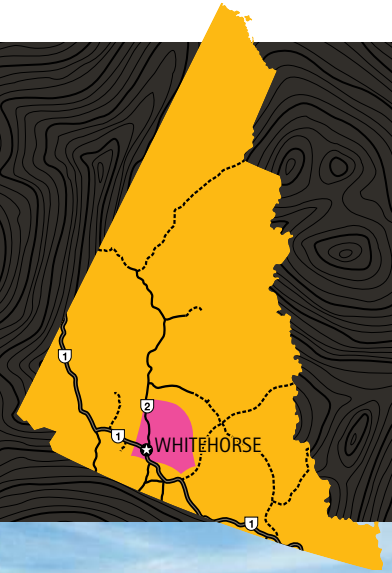
teslintlingitheritage.com



WHITEHORSE the wilderness city

The Yukon River winds through Whitehorse, an urban enclave nestled in a broad, forested valley with mountains flanking either side. The Yukon's capital city lies in the Traditional Territories of the Kwanlin Dün First Nation and the Ta'an Kwäch'än Council. Steeped in culture and history, Whitehorse is a contemporary place with a vibrant arts community, world-class attractions, and top-notch tourist services. You'll find all the amenities of a big city, and fall in love with Whitehorse's endearing small-town personality.

The Yukon River winds past the city of Whitehorse – GBP Creative



Fine tastes for you and your buds – YG



Sternwheeler S.S. Klondike on the riverfront – YG



OUR COMMUNITY

Whitehorse

During the rush to the Klondike in 1898, thousands of reckless adventurers battled ice, winds and churning rapids on their Yukon River voyage. The turbulent Whitehorse Rapids—so named because the rapids resembled the flowing manes of white horses—took lives and destroyed boats. The location below the rapids had long been a First Nations fishing site. Once the White Pass & Yukon Route railroad from Skagway, Alaska was completed, the settlement became a connecting point between the trains and Yukon River paddlewheelers. World War II brought the Alaska Highway to—and through—town, connecting it to the outside world and enabling it to grow into the city of Whitehorse.

Today the Yukon's capital city rightly claims to have it all. A classic Main Street ambience—coupled with great shopping, restaurants and quality visitor services—makes Whitehorse a superb destination and base for explorations around the Yukon. With golf courses, hot springs, excellent museums and plentiful accommodations, you won't have to "go without" on a visit to Whitehorse. **Population: 29,617**

LOCAL ATTRACTIONS

S.S. Klondike National Historic Site

The carefully restored S.S. *Klondike*, the largest sternwheeler to ply the upper Yukon River, is a Parks Canada National Historic Site. One of Whitehorse's landmark attractions, this eye-catching vessel occupies a pretty site on the bank of the Yukon River. The S.S. *Klondike* is open daily for self-guided tours in the summer. Guided tours are also available. www.parkscanada.gc.ca/ssklondike

Yukon Beringia Interpretive Centre

During the last ice age, a vast region called Beringia extended from Siberia across Alaska and northern Yukon. Beringia escaped glaciation and became a refuge for plants, large animals like the woolly mammoth and steppe bison, and the first peoples of North America. Watch a film and explore exhibits including a full-size cast of a woolly mammoth. Located at Km 1422 on the Alaska Highway near the airport. www.beringia.com

The fascinating story of an ice age refuge is told at the Beringia Interpretive Centre – YG, J. Kennedy



WHITEHORSE

MacBride Museum of Yukon History

MacBride Museum offers the most comprehensive overview of the territory's history. Visit the new Modern History gallery, see over 40 species of animals, visit the Discovery Zone for Kids, and try your hand at gold panning. See Engine 51, Sam McGee's Cabin and the newly opened Telegraph Office. Enjoy films and presentations daily. Open year-round, on the Whitehorse waterfront. www.macbridemuseum.com

Yukon Arts Centre and Gallery

The territory's premier venue to experience art in all its forms, from visual arts to dance, drama and music of all genres, to hands-on workshops and talks. Consult their online calendar to see what is happening at the Yukon Arts Centre on any night. www.yukonartscentre.com

Yukon Transportation Museum

Much of the Yukon's transportation legacy has been preserved for visitors. Find out about dogsledding, learn about northern highway history, visit the Bush Pilot Room, view a photo exhibit of Yukon's aviation history, and see a replica of *Queen of the Yukon*. Located on the Alaska Highway next to the airport marked by a restored DC-3 airplane on a rotating pedestal, the world's largest weather vane. www.goytm.ca

Waterfront Trolley

Rolling alongside the Yukon River on the original White Pass & Yukon Route railroad, the trolley is a delightful way to get oriented with the city. It operates daily throughout the summer and picks up passengers at several stops along the Whitehorse waterfront. One-way or all-day fares available. www.yukonrails.com

Kwanlin Dün Cultural Centre

Experience a variety of cultural activities, programs, exhibits and demonstrations at this new riverfront centre close to downtown. Visit the gift shop and find the best in locally handcrafted traditional and contemporary arts. This gathering place of the Kwanlin Dün people is Whitehorse's premier attraction celebrating Yukon First Nation culture. www.kdcc.ca

Old Log Church Museum

Built in 1900, the Old Log Church and Rectory are among the oldest buildings in Whitehorse. Today, the church's exhibits and interactive displays tell stories about the early days of missionaries, whalers, explorers and Yukon First Nations. Come and hear about the legendary "bishop who ate his boots." www.oldlogchurchmuseum.ca

The *Cabane à sucre* (sugar shack) is always a hit during February's Yukon Sourdough Rendezvous – YG, M. Jacques



Old Log Church Museum – Aasman, N. Lemieux



Yukon Transportation Museum – YG





Underwater view at the fish ladder – YG, P. Mather

Whitehorse Fish Ladder

See the longest wooden fish ladder in the world and witness the seasonal migration of Yukon River Chinook salmon and other fish species through underwater viewing windows. Located at the end of Nisutlin Drive at the Yukon River Dam, or walk to the ladder along the scenic Millennium Trail. www.yukonenergy.ca

Copperbelt Railway & Mining Museum

Ride through history on the Copperbelt Railway and visit the museum and gift shop—a great place for both kids and adults to learn about the copper and rail history of the Yukon. Located five minutes northwest of downtown Whitehorse on the Alaska Highway with ample free parking. www.yukonrails.com



The world's longest wooden fish ladder at the Whitehorse Dam – YG

Attending an event at the Kwanlin Dün Cultural Centre could be the highlight of your visit to Whitehorse – YG, C. Archbould



WHITEHORSE



PLAN

ACTIVE NATURE GETAWAY 7 DAYS

Visit the Wilderness City and pick your passion: Mountain biking on world-class singletrack? Alpine hiking a stone's throw from the city? Paddling on the Yukon River? Make the Yukon's capital your base and enjoy Whitehorse's great dining and attractions.

Day 1 – Your Adventure Starts Now

Once you're settled into your accommodation, there's no time to lose. Start at the S.S. *Klondike* and stroll the Millennium Trail, a scenic 5-km paved trail that loops around both sides of the Yukon River. Watch for migrating salmon, beavers, and eagles and ravens soaring over the cliffs.

Day 2 – Bike Trails to the Alpine

Time to hit our unparalleled mountain biking trails. Join a tour or find your own way, and discover the culture, history and beauty of the Yukon River valley and surrounding peaks.



Amazing riding minutes from downtown – YG, C. Archbould



Canoe, bike, or join an interpretive hike of Miles Canyon – YG, C. Archbould

Miles Canyon

Trails, views and a suspension bridge make Miles Canyon a must-see attraction. Called Kwanlin in Southern Tutchone (*water flowing through a narrow place*), the area is the namesake of the Kwanlin Dün First Nation who fished and hunted above the canyon. Gold rush stampederers were slowed by Miles Canyon and the raging Whitehorse Rapids below. Since the river was dammed in the 1950s, calmer waters now flow under the bridge.

A 1.5-km walk on the opposite shore takes visitors to the Canyon City historic site, the start of an abandoned horse tramway and archeological evidence of the historic community. Naturalists come to the area to spot birds and wildflowers, and the extensive trails beyond the bridge are popular for hiking, mountain biking and cross-country skiing. Interpretive hikes of Canyon City are offered twice daily by the Yukon Conservation Society from June to August. www.yukonconservation.org. Turn off Alaska Highway #1 at Km 1416 (nine kms from downtown).

Day 3 – Take it to the River

A summertime visit isn't complete without a trip on the Yukon River. Tour operators offer guided day trips, rentals and shuttles. Enjoy a picnic ashore and watch for wildlife and historic sights. Celebrate your midnight sun adventure by dining on local cuisine with northern ingredients.

Days 4 to 6 – Explore Kluane Country

Drive to Haines Junction and spend the day—or plan to stay overnight—discovering the wilderness playground of Kluane National Park and Reserve, a UNESCO World Heritage Site.

Day 7 – Relax, Walk, Shop

Savour a mellow day exploring downtown Whitehorse. Take a tour of some of Whitehorse's local museums. Hop on board the waterfront trolley. Join an interpretive hike in Miles Canyon led by experienced Yukon Conservation Society guides. Go window-shopping and sample local menus.



Bring your stories to life
#explore yukon



Shop summer markets – YG, C. Archbould



A relaxing dip in the hot springs – YG, C. Archbould

AURORA WINTER FUN 3 DAYS

Yukon aurora viewing combines just the right amount of excitement, inspiration and comfort. Spend your days dog mushing, sightseeing and sampling local cuisine in Whitehorse, and spend nights watching for the northern lights.

Day 1 – Busy Days, Dazzling Nights

Whether you're staying in a hotel, lodge or cabin, this getaway is all about snowy fun and chasing northern lights. If you didn't pre-arrange winter gear with a tour operator, rent or buy what you need from local supply shops and retailers. Plan to join scheduled sightseeing, outdoor activities and aurora tours, or explore on your own.

Day 2 – Winter Wonderland

Spend a day dogsledding for the thrill of coasting across the snow with a team of friendly Yukon huskies. Try snowshoeing, ice fishing or cross-country skiing. Or maybe you prefer a quiet day curled up with a book in a cozy cabin with a spectacular view.

Day 3 – Dabble in Yukon Arts and Culture

Whitehorse is full of great shops, galleries and museums that are open all winter. Catch up on your sleep, hang out with the locals in lively cafés, or attend a concert at one of our venues. Stroll Main Street keeping an eye out for an authentic piece of local art or special memento of your Yukon aurora adventure.

An exhilarating day of dogsledding – S. Wackerhagen



WHITEHORSE

ICON KEY

Air Services	Day Trips	Hiking	Motorcoach and Bus	Shopping	Visitor Information
Art Gallery	Destination Weddings	Historic Site	Museum	Skiing	Wilderness Parks
Attraction	Dogsledding	Horseback Riding	Northern Lights	Snowmobiling	Wildlife Viewing
Camper and RV Rentals	Fishing	Ice Fishing	Outdoor Equipment Rentals	Snowshoeing	
Canoeing	Flightseeing	Interpretive Centres	Rafting	Travel Agent and Tour Operators	
Cultural Centres	Golf	Kayaking	Rail	Vehicle Rentals	

ACCOMMODATIONS

Whitehorse
Hotels and
Motels

			Price Range	Kitchenette	Pets Welcome	Open Year-Round Restaurant	No. of Rooms	Private Bath	Internet Access	Wheelchair Accessible
Best Western Gold Rush Inn	411 Main Street Whitehorse, Yukon Tel: (867) 668-4500 Toll-free: 1-800-661-0539 Fax: (867) 668-7432 frontdesk@goldrushinn.ca www.goldrushinn.ca	Great Main Street location with colourful Klondike Gold Rush atmosphere. Free airport shuttle service. Home to Aveda Spa and the Gold Pan Saloon which features live music four days a week. Free parking. Free Wi-Fi. Fitness centre. Some A/C available. CAA/AAA. GUTEN TAG! こんにちは	\$125-\$185	•	•	•	99	•	•	•
Canadas Best Value Inn – River View Hotel	102 Wood Street Whitehorse, Yukon Tel: (867) 667-7801 Toll-free: 1-866-949-7800 Fax: (867) 668-6075 info@riverviewhotel.ca www.canadasbestvalueinn.com	Two blocks from Main Street and shopping centre. Large renovated rooms, free Wi-Fi, cable TV, in-room coffee and hair dryer. Coin-operated laundry, secure heated parking and free indoor parking for bikes. BONJOUR! GUTEN TAG! 你好	\$99-\$169			•	53	•	•	•
Coast High Country Inn	4051 Fourth Avenue Whitehorse, Yukon Tel: (867) 667-4471 Toll-free: 1-800-554-4471 Fax: (867) 667-6457 info@coasthighcountryinn.com www.yukonhotels.com	Uniquely Yukon! Great downtown location near the Yukon River trails and S.S. <i>Klondike</i> . Free airport shuttle service. Home of The Deck year-round patio. Wi-Fi. Fitness centre. Free parking. Some A/C available. CAA/AAA. GUTEN TAG!	\$125-\$185	•	•	•	82	•	•	•
Edgewater Hotel	101 Main Street Whitehorse, Yukon Tel: (867) 667-2572 Toll-free: 1-877-484-3334 Fax: (867) 668-3014 edgewater@yukonhotels.com www.yukonhotels.com	The Yukon's leading boutique hotel with an incredible Main Street location overlooking the Yukon River and historic White Pass train depot. Free airport shuttle service. Home to Tonimoes Restaurant. Wi-Fi. Free parking. A/C available.	\$150-\$250	•	•	•	28	•	•	•
SKKY Hotel	91622 Alaska Highway Whitehorse, Yukon Tel: (867) 456-2400 Toll-free: 1-866-799-4933 Fax: (867) 456-2401 info@skkyhotel.com www.skkyhotel.com	All rooms include A/C. Exceptional property, top ranked on TripAdvisor. King-size beds. Free: parking, Wi-Fi, airport shuttle. Jacuzzi suites. Breakfast available daily. Asian-fusion restaurant serving lunch and supper. Non-smoking, pet-free. こんにちは	\$125-\$250			•	32	•	•	

WHITEHORSE

ACCOMMODATIONS

			Price Range	Pets Welcome	Open Year-Round	Restaurant	No. of Rooms	Private Bath	Wheelchair Access	Internet Access	Wheelchair Accessible
Whitehorse <i>Hotels and Motels</i>	Stop In Family Hotel Full-service hotel. Laundromat, restaurant, clean and quiet rooms, Wi-Fi, air conditioning, wheelchair access, parking lot, close to shopping centre and the Yukon River, reasonable rates, friendly service. Smoke-free.	314 Ray Street Whitehorse, Yukon Tel: (867) 668-5558 Fax: (867) 668-5568 famhotel@polarcom.com www.stopinfamilyhotel.ca	\$109-\$169	•			44	•	•	•	•
	Town and Mountain Hotel Centrally located in the heart of downtown Whitehorse, this 30-room boutique hotel offers air conditioned, quiet rooms with king beds. Smoke-free, ample parking.	401 Main Street Whitehorse, Yukon Tel: (867) 668-7644 Toll-free: 1-800-661-0522 Fax: (867) 668-5822 info@townmountain.com www.townmountain.com	\$119-\$159			•	•	30	•	•	
Whitehorse <i>Lodges and Cabins</i>	Yukon Pines Luxury Cabins Beautiful hand-crafted luxury log cabins nestled in pine forest—only five minutes from downtown! Tastefully decorated with full kitchen, full bath, private deck, fireplace.	25 McLean Lake Road Whitehorse, Yukon Tel: (867) 633-6642 Fax: (867) 633-6643 info@yukonpines.com www.yukonpines.com	\$175-\$225	•			2	•	•		
Whitehorse <i>Bed and Breakfasts</i>	1st Choice Bed and Breakfast Affordable, chic, extraordinarily clean, ten minutes from airport. Breathtaking hiking trails nearby. Ensuite with private entrance or fully equipped separate apartment. Self-serve breakfast, high speed Internet with Wi-Fi, cable TV, DVD.	67 Stope Way, Copper Ridge Whitehorse, Yukon Tel: (867) 334-2248 1stchoicebb@gmail.com www.1stchoicebandb.net	\$110-\$145	•		•	2	•	•	•	
	A Scandia House Bed and Breakfast Comfort and class by the Yukon River valley. Sourdough cuisine, aurora viewing. Two-bedroom suite. Private bath. Jacuzzi, hot tub, multi-lingual host. Smoke-free. Discounts available. Free Wi-Fi. GUTEN TAG!	89 Ponderosa Drive Whitehorse, Yukon Tel: (867) 633-5421 scandia@northwestel.net www.ascandia.ca	\$95-\$125	•		•	3	•	•		
	Bluejay Suites Bed and Breakfast Premium bed and breakfast ten minutes from downtown and the airport. All rooms with ensuite bath. Large public space with fireplace and 24-hour beverage centre. Free Wi-Fi. Minimum stay is two consecutive nights. GUTEN TAG! こんにちは	56 Almond Place, Porter Creek Whitehorse, Yukon Tel: (867) 333-9456 info@bluejay-suites.com www.bluejay-suites.com	\$149-\$209			•	2	•	•		
	Casey's Bed and Breakfast Downtown location with king, queen or twin beds. Private or semi-private suites. TV, high speed Internet. Clean, comfortable, homey inside and out. Generous breakfast and evening snack. Senior discount. Hot tub on private deck. BONJOUR!	608 Wood Street Whitehorse, Yukon Tel: (867) 668-7481 Fax: (867) 668-6362 carol@caseybandb.com www.caseybandb.com	\$100-\$175	•		•	3	•	•		
	Four Seasons Bed and Breakfast Spacious rooms, full breakfast, relaxed and quiet. Shared bath, free laundry, Wi-Fi, bikes. No tax, 10% discount after first night. Minimum advance reservation in the summer: two days. Dogs welcome. Central. See us on Trip Advisor! BONJOUR!	18 Tagish Road Whitehorse, Yukon Tel: (867) 667-2161 fourseasonsyukon@yahoo.ca www.4seasonsyukon.com	\$89-\$99	•	•	•	3	•			
	Historical Guest House Beautiful historic log home in downtown Whitehorse. Cyr house, built for Sam McGee in 1907. Three bedrooms, three private baths, kitchens, living room.	5128 Fifth Avenue Whitehorse, Yukon Tel: (867) 668-3907 info@yukongold.com www.yukongold.com	\$105-\$150	•		•	3	•	•		
	La Bicicletta Bed and Breakfast Inviting world travellers! Privacy and mountain views. Separate guest home, private luxury bathrooms. Near Canada Games Centre, ski trails. Free Wi-Fi, parking, TV/DVD. Turkish coffee lover's dream! BONJOUR!	342 Valleyview Crescent Whitehorse, Yukon Tel: (867) 335-0326 info@bicicletta.ca	\$110-\$135	•		•	2	•	•		

WHITEHORSE

ACCOMMODATIONS

			Price Range	Kitchenette	Pets Welcome	Open Year-Round	Restaurant	No. of Rooms	Private Bath	Wheelchair Accessible	Internet Access
Whitehorse <i>Bed and Breakfasts</i>	Midnight Sun Bed and Breakfast 2016–2017 TripAdvisor winner and local Golden Host winner every year. Luxury and convenient downtown Whitehorse accommodation. Spacious, bright, clean and affordable. Ensuite guest rooms. Full/continental breakfast available every day. High speed Internet, flat screen TV, laundry facilities and deluxe guest lounge for a small group.	6188 Sixth Avenue Whitehorse, Yukon Tel: (867) 667-2255 Toll-free: 1-866-284-4448 info@midnightsunbb.com www.midnightsunbb.com	\$99–\$170	•				4	•	•	
Whitehorse <i>Hostels</i>	Beez Kneez Bakpakers A quaint and homey little hostel located in beautiful downtown Whitehorse. Offering fun, friendly and affordable accommodation. Where you "come as a stranger and leave as a friend."	408 Hoge Street Whitehorse, Yukon Tel: (867) 456-2333 hostel@klondiker.com www.bzkneez.com	\$35–\$70	•				3		•	
Rural <i>Lodges and Cabins</i>	Fox Bay Retreat Hidden away off-the-grid on famous Lake Laberge. Individual cabin stays all year long. Add a canoe, kayak or boat rental in summer or a snowmachine ride, ice fishing or dog mushing in winter. Two-night stay minimum. BONJOUR! こんにちは	Lake Laberge Whitehorse, Yukon Tel: (867) 668-4899 Fax: (867) 668-4891 info@foxbayretreat.com www.foxbayretreat.com	\$270–\$380	•				4			
	Inn on the Lake As featured on Martha Stewart Living and 2009 <i>National Geographic Traveler</i> "Hotels We Love List," this luxurious lodge is located just 35 minutes from Whitehorse on historic Marsh Lake. Best aurora views. GUTEN TAG!	Marsh Lake, Yukon Tel: (867) 660-5253 Fax: (867) 660-5253 info@exceptionalplaces.com www.exceptionalplaces.com	\$189–\$290	•	•	•	•	8	•	•	
	Northern Lights Resort and Spa Perfectly situated and just 20 minutes south of Whitehorse, this is a little piece of paradise with spa/wellness area featuring a Finnish sauna, infrared sauna, outdoor Jacuzzi, relaxation room and massage treatments. Healthy European-style food, wellness packages. GUTEN TAG!	1178 Gentian Lane Whitehorse, Yukon Tel: (867) 393-3780 Fax: 1-866-312-4548 info@northernlightsyukon.com www.northernlightsyukon.com	\$170–\$250	•		•	•	4	•	•	•
	Sky High Wilderness Ranch An oasis in the untouched Yukon wilderness—authentic log lodge and cabins in the coastal mountains next to beautiful Fish Lake. Optional activities include: trail rides, dogsledding, kennel tours, aurora viewing, and much more. BONJOUR!	Km 16 Fish Lake Road Whitehorse, Yukon Tel: (867) 667-4321 Fax: (867) 668-7210 info@skyhighwilderness.com www.skyhighwilderness.com	\$60–\$150	•				7			
	Sundog Retreat Enjoy a private cottage with aurora views at night and mountain views by day. Close to Whitehorse. Photograph wildlife near your private deck, choose day tours. Hot tub, sauna, friendly Yukon hosts. BONJOUR!	Policeman's Point Road Mile 9.5 Klondike Highway Whitehorse, Yukon Tel: (867) 633-4183 info@sundogretreat.com www.sundogretreat.com	\$155–\$230	•	•			8	•	•	•
Rural <i>Bed and Breakfasts</i>	Muktuk Adventures and Guest Ranch Magnificent setting on the Takhini River, just 20 minutes from downtown. Rustic guest ranch, superb hospitality, authentic and traditional northern lifestyle. Continental breakfast and Internet. Year-round adventures with sled dogs. GUTEN TAG!	Husky Trail Km 1443 Alaska Highway Whitehorse, Yukon Tel: (867) 668-3647 Fax: (867) 633-4200 info@muktuk.com www.muktuk.com	\$99–\$109	•	•			7		•	
Rural <i>Hostels</i>	Hot Springs Campground and Hostel New rooms with high-quality mattresses. Bring your own linen. Wi-Fi, solarium, barbecue and deck. Stay in our wilderness setting at Takhini Hot Springs, next to one restaurant and Yukon Wildlife Preserve. BONJOUR! GUTEN TAG!	Km 10 Takhini Hot Springs Road Whitehorse, Yukon Tel: (867) 456-8004 camp@yukoncampground.com www.yukoncampground.com	\$35–\$125	•				5		•	•

WHITEHORSE

CAMPGROUNDS and RV PARKS

			No. of Sites	Price Range	30 Amp / 50 Amp	Full Hook-Up	Sani-Dump	Pull-Through Sites	Laundromat	Internet Access	Store	Boat Launch	Shower	Hiking
Whitehorse	Pioneer RV Park ON THE ALCAN. Seven minutes from downtown. 15/30 amp, Wi-Fi, cable TV, showers, high pressure RV wash, ice, firewood, full and partial hookup, upper-level treed sites, sani-dumps, tickets to attractions, nightly cabins, bus/train tours, bus to Skagway, daily—summer only. 10% discount to all RV Club members.	91091 Alaska Highway Whitehorse, Yukon Tel: (867) 668-5944 Toll-free: 1-866-626-7383 Fax: (867) 668-5947 info@pioneer-rv-park.com www.pioneer-rv-park.com	150	\$18-\$35	30	•	•	•	•	•	•	•	•	•
Rural	Hot Springs Campground and Hostel Come and stay in our wilderness campground a 25-minute drive from downtown Whitehorse. Relax in our forested sites after a soak at the nearby Takhini Hot Springs. New campground building open year-round. BONJOUR! GUTEN TAG!	Km 10 Takhini Hot Springs Road Whitehorse, Yukon Tel: (867) 456-8004 camp@yukoncampground.com www.yukoncampground.com	62	\$23-\$40	30 50			•	•			•	•	•

DINING

			Average Price	Breakfast	Lunch	Dinner	Child-friendly	Vegetarian Options	Open Year-round
Whitehorse	Best Western Gold Rush Inn Conveniently located downtown in the Best Western Gold Rush Inn, the Gold Pan Saloon offers great food, friendly service, live music and all your favourite sporting events on the big screen TVs. Listed as one of the "Best Bars Across Canada" by the <i>Globe and Mail</i> , the Gold Pan is your pub, grub and entertainment hub. Kids welcome until 2 pm.	411 Main Street Whitehorse, Yukon Tel: (867) 668-4500 Toll-free: 1-800-661-0539 Fax: (867) 668-7432 frontdesk@goldrushinn.ca www.goldrushinn.com	\$ \$	•	•	•			•
	Coast High Country Inn – The Deck Welcome to the Yukon's largest year-round patio! The Deck is a uniquely Yukon experience with hearty food, warm hospitality and a rustic frontier atmosphere. Enjoy one of our daily specials or a pint of cold Yukon beer on one of the largest outdoor patios in the city. Children welcome.	4051 Fourth Avenue Whitehorse, Yukon Tel: (867) 867-667-4471 Toll-free: 1-800-554-4471 Fax: (867) 667-6457 info@coasthighcountryinn.com www.yukonhotels.com	\$		•	•			•
	Klondike Rib & Salmon Dine in the oldest operating building in Whitehorse, Yukon. Featured on Canada's Food Network – You Gotta Eat Here! "A taste of the Yukon" with good ol' Yukon hospitality ... where the locals eat! Open seasonally Mother's Day to mid-September.	2116 Second Avenue, Klondike Korner Whitehorse, Yukon Tel: (867) 667-7554 krsyukon@gmail.com www.klondikerib.com	\$ \$		•	•	•	•	•
	Sanchez Cantina Savour the true flavours of Mexico at Yukon's only authentic Mexican restaurant. Dine in our cozy and colourful dining room or sunny terraza. Enjoy the best margaritas in town. Serving the Yukon for 21 years.	211 Hanson Street Whitehorse, Yukon Tel: (867) 668-5858 cantinasanchez@gmail.com www.yukonweb.com/tourism/sanchez	\$ \$		•	•	•		•

MIDNIGHT SUN
 Luxury Inn / B&B ★★☆☆

Continental Breakfast • Downtown Location
 High Speed Internet • Clean and Spacious Ensuite Guest Rooms

Toll Free 1-866-284-4448 (reservation only)
 6th Ave & Cook St • (867) 667-2255
 www.midnightsunbb.com

Explore Yukon's spirited history

OLD LOG CHURCH MUSEUM

oldlogchurchmuseum.com

WHITEHORSE

ATTRACTIONS, ACTIVITIES & SERVICES

WHITEHORSE

Adäka Cultural Festival



1-1109 Front Street
Whitehorse, Yukon
Tel: (867) 667-7698
info@adakafestival.ca
www.adakafestival.ca

At Adäka Cultural Festival, you are more than just a visitor, you are a participant. From June 29 to July 5, indigenous artists from across Yukon and beyond gather together in the spirit of artistic collaboration and celebration. With over 40 hands-on workshops, a professional gallery, live performances and cultural presentations, this world class festival offers something for everyone to learn from and enjoy.

Air North, Yukon's Airline



150 Condor Road
Whitehorse, Yukon
Tel: (867) 668-2228
Toll-free: 1-800-661-0407
Fax: (867) 393-4601
reservations@flyairnorth.com
www.flyairnorth.com

Enjoy authentic Yukon hospitality on our flights from across Canada to the Yukon. We're proud to offer air and hotel packages year-round, as well as add-on options such as aurora viewing and hiking.

Alpen Huskies



Whitehorse, Yukon
Tel: (867) 335-0614
alpenhuskies@hotmail.com
www.alpenhuskies.com

Year-round family adventures with friendly sled dogs. Half-day trips, day trips, multi-day customized and camping trips for an intimate and special experience. Get the full Yukon experience. **BONJOUR! GUTEN TAG!**

Alpine Aviation



Whitehorse, Yukon
Tel: (867) 668-7725
alpineaviation@gmail.com
www.alpineaviationyukon.com

Friendly air charter/tour services for all your fly-in needs. We provide year-round service on floats, wheels and skis. Local air tours/glacier tours, fly-in fishing, hiking, canoeing, kayaking, lodge and camp access. **GUTEN TAG!**

Arctic Range Adventure



208A Strickland Street
Whitehorse, Yukon
Tel: (867) 667-2209
Toll-free: 1-877-667-2208
Fax: (867) 667-2265
info@arcticrange.com
www.arcticrange.com

Providing breathtaking arctic adventures in the Yukon with the largest selection of day tours and tour packages in seven different languages. Tailor-made and groups. Aurora viewing at the exclusive AuroraCentre. **BONJOUR! GUTEN TAG! こんにちは**

Arts Underground



15-305 Main Street, Lower Level Hougén Centre
Whitehorse, Yukon
Tel: (867) 667-4080
Fax: (867) 667-6056
reception@artsunderground.ca
www.artsunderground.ca

This vibrant downtown space features the Yukon Art Society Galleries, Hougén Heritage Gallery, Gallery Shop, professional art supplies, studio space and ticket sales for local events. Ask about upcoming shows, events and workshops.



The *Golden Host Service Excellence Award* celebrates people working in our restaurants, hotels, theatres, taxis, shops or other establishments who give exceptional service. If they went that extra mile for you, we want to know! Watch for nomination forms in businesses around the territory. Yukon Tourism Education Council conducts the program in partnership with the Whitehorse

Did someone help make your Yukon visit extraordinary?

Chamber of Commerce and the Tourism Industry Association of the Yukon.

All nominees receive a letter of recognition, a certificate and a pin. Yukon's tourism industry honours winners at a luncheon where they are given an award of excellence. They can only win if you nominate them! Please fill out a nomination form or do so online at www.goldenhost.ca.

Available Light Film Festival



212 Lambert Street
Whitehorse, Yukon
Tel: (867) 393-3456
yfs@yukonfilmsociety.com
www.alff.ca

The North on Screen! Circumpolar and world cinema, live interdisciplinary performances, installations, guest filmmakers and the ALFF Industry conference. February 3 to 11, 2018, Whitehorse. **BONJOUR!**

Canada Games Centre



200 Hamilton Boulevard
Whitehorse, Yukon
Tel: (867) 667-4FUN (4386)
Fax: (867) 668-8675
cgccsrgroup@whitehorse.ca
www.whitehorse.ca/cgc

The Canada Games Centre is a full-service multi-use community sport, recreation and wellness facility for the city of Whitehorse and surrounding communities that offers a variety of programs and drop-in activities for all ages.

Driving Force Vehicle Rentals



213 Range Road
Whitehorse, Yukon
Tel: (867) 668-2137
Toll-free: 1-800-936-9353
Fax: (867) 633-3110
nhryniuk@drivingforce.ca
www.drivingforce.ca

A platinum member of Canada's Best Managed Companies, DRIVING FORCE is the premier rental vehicle supplier in Inuvik and Whitehorse. Drive the Dempster Highway and to the top of the world with our 4x4 or 4WD SUVs, cars, vans and trucks.

BONJOUR! GUTEN TAG!

CanaDream RV Rentals



2-17 Burns Road
Whitehorse, Yukon
Tel: (867) 668-3610
Toll-free: 1-877-668-3610
Fax: (867) 668-3795
booking@canadream.com
www.canadream.com

Book online or by phone. Seven locations across Canada. Modern truck and campers, conversion vans, motorhomes. Experience Canada at your own pace! See website for sample tours, specials and reservations.

GUTEN TAG!

Fraserway RV Rentals



9039 Quartz Road
Whitehorse, Yukon
Tel: (867) 668-3438
Toll-free: 1-800-661-2441
Fax: (867) 668-3449
fraserway@fraserway.com
www.fraserway.com

Canada's largest independently owned RV rental company, renowned worldwide for uncompromised quality and service. Plan to launch out on your vacation from one of our six conveniently located stations across Canada. **BONJOUR! GUTEN TAG!**

Copperbelt Railway & Mining Museum



Mile 91928 Alaska Highway
Whitehorse, Yukon
Tel: (867) 667-6198
copperbelt@yukonrails.com
www.yukonrails.com

Ride into history on a genuine mining locomotive. Discover the pivotal role of copper and rail in Whitehorse history. Open mid-May to early September. Covered picnic and play area. Groups and families welcome.

It's all about the experience.

1•855•290•2511

DRIVING FORCE
Vehicle Rentals | Sales | Leasing

To view our locations, visit
www.drivingforce.ca



Plan your trip to Whitehorse
travelyukon.com

WHITEHORSE

ATTRACTIONS, ACTIVITIES & SERVICES

WHITEHORSE

GoNorth Car & RV Rental



Tel: (907) 479-7272
Toll-free: 1-866-236-7272
wheels@gonorth-alaska.com
www.gonorth-alaska.com

We rent a variety of cars and RVs out of Anchorage, Fairbanks, Whitehorse and Seattle—one-way rentals are possible between all stations. No road restrictions and gravel road permission included! **GUTEN TAG!**

Heritage Yukon



3126 Third Avenue, Donnenworth House
Whitehorse, Yukon
Tel: (867) 667-4704
Fax: (867) 667-4506
info@heritageyukon.ca
www.heritageyukon.ca

Step in to our story—include a visit to one of Yukon's many heritage attractions on your next trip to the territory! Visit our website for more information on museums, cultural centres and sites.

Kanoe People



Front Street and Strickland Street
Whitehorse, Yukon
Tel: (867) 668-4899
Fax: (867) 668-4891
info@kanoepeople.com
www.kanoepeople.com

Yukon River canoe or kayak trips—half-day to extended trips of the Yukon, Teslin, Big Salmon rivers. Guided. Cabin rentals. Transport service. Equipment rentals. Full retail store. **BONJOUR! こんにちは**

Klondike Travel



2288 Second Avenue (Days Inn lobby)
Whitehorse, Yukon
Tel: (867) 668-5655
Toll-free: 1-877-668-5655
Fax: (867) 668-5658
klondike@fcatravel.ca
klondikettravel.ca

Conference planners and business travellers are happy they called us. We offer seamless connections to meet all your travel needs. Relax knowing that no detail is forgotten and help is just a phone call away.

MacBride Museum of Yukon History



1124 Front Street
Whitehorse, Yukon
Tel: (867) 667-2709
frontdesk@macbridemuseum.com
www.macbridemuseum.com

Start your Yukon adventure at MacBride Museum. From gold-rush fever to the birth of Whitehorse, MacBride shares stories of the people and events that built Canada's Yukon. Gold panning and programs daily. **BONJOUR!**

Plan your escape (and escape the planning)

Whether you're a solo adventurer, traveling with a group or have business needs, leave your Yukon travel planning to us. One stop, one shop, then you're good to go.

KLONDIKE TRAVEL
YUKON ADVENTURE CENTRE

1.877.668.5655 ext. 4
yukontours.ca
info@yukontours.ca

Photo: Jake Paleczny

Mountain View Golf Club



250 Skookum Drive,
below Porter Creek off Whistle Bend Way
Whitehorse, Yukon
Tel: (867) 633-6020
Fax: (867) 633-6622
jwigginspg@yahoo.ca
www.mountainviewgolf.ca

Mountain View Golf Club is an 18-hole, full-service championship golf course. Open to the public seven days a week. Golf at its best in the land of the midnight sun. To book a tee time call (867) 633-6020.

Nature Tours of Yukon



Whitehorse, Yukon
Tel: (867) 660-5050
info@naturetoursyukon.com
www.naturetoursyukon.com

Showing visitors the gems that hide in Yukon's wilderness since 1984. Hiking and canoeing, breathtaking arctic tours, landscape and wildlife photography, aurora hunting. Contact us for YOUR Yukon adventure. **BONJOUR! GUTEN TAG!**

North End Gallery



118-1116 Front Street, Horwoods Mall
Whitehorse, Yukon
Tel: (867) 393-3590
info@northendgallery.ca
www.yukonart.ca

Wide selection of paintings, prints and art cards by Yukon artists; First Nations carvings and silver; Yukon-made gold nugget, mammoth ivory, trade bead, and precious metal jewellery; Yukon pottery; antler carvings; tuftings.

Northern Tales Travel Services Inc.



Whitehorse, Yukon
Tel: (867) 667-6054
info@northerntales.ca
www.northerntales.ca

We are your one-stop shop for winter adventure in the Yukon. Award-winning aurora viewing, dog mushing, snowmobiling, ice fishing, cabin rentals, trips to the Arctic Circle and ice roads. Contact us today.

BONJOUR! GUTEN TAG! こんにちは

Old Log Church Museum



Third Avenue and Elliott Street
Whitehorse, Yukon
Tel: (867) 668-2555
Fax: (867) 667-6258
logchurch@klondiker.com
www.oldlogchurchmuseum.ca

Experience Yukon's spirited history within one of the oldest buildings in Whitehorse. The Old Log Church Museum presents daily tours and interpretive programs from May to September.

Ruby Range Adventure



Whitehorse, Yukon
Tel: (867) 667-2209
Toll-free: 1-888-667-2209
info@rubyrange.com
www.rubyrange.com

Ruby Range Adventure is Yukon's largest wilderness tourism operator. We have more than thirty years' experience providing expertly guided and well-organized tours in English, German and French. Our standard travel packages include canoe expeditions, hiking-, camping- and sightseeing-tours through Western Canada and Alaska. **BONJOUR! GUTEN TAG!**

S.S. Klondike National Historic Site



Parks Canada
205-300 Main Street
Whitehorse, Yukon
Tel: (867) 667-4511 (summer only)
whitehorse.info@pc.gc.ca
www.parkscanada.gc.ca/ssklondike

The S.S. *Klondike* was the largest sternwheeler in the British-Yukon Navigation Company fleet on the Yukon River. Activities: self-guided brochure, Explora app, Xplorers kids' booklet, geocache. Guided tours by licensed operators. **BONJOUR!**

Tatshenshini Expediting



18 Boulder Road
P.O. Box 33259
Whitehorse, Yukon
Tel: (867) 633-2742
info@tatshenshiniyukon.com
www.tatshenshiniyukon.com

Offer whitewater raft trips on Tatshenshini and Tutshi rivers for over 30 years. Multi-day excursions on the McNeil, Primrose, Alsek and Tatshenshini rivers are also offered. Raft, canoe and kayak trips, rentals and packages. Group rates and transportation services. **BONJOUR!**

Terre Boréale



Whitehorse, Yukon
Tel: (867) 335-6712
info@terreboreale.com
www.terreboreale.com

From van tours in the winter to unique trekking and canoeing through Canada's true wilderness in the summer, join our small groups and expert guides for your perfect Yukon adventure! **BONJOUR!**

HELLO rewards

REWARDS THAT COUNT

Our best rates, free nights, perks and partner offers at over 1,100 hotels

Canadas Best Value Inn Americas Best Value Inn

myhellorewards.com

©2018 RLH Corporation. All Rights Reserved

Mountain View Golf Club

- Whitehorse's Only Driving Range
- Canada's Most Northern 18-hole Championship Golf Course

Visit our website @ www.mountainviewgolf.ca

Located at 250 Skookum Drive (off Mountainview Drive)
Phone: 633-6020
Email: jwigginspg@yahoo.ca

WHITEHORSE

ATTRACTIONS, ACTIVITIES & SERVICES

WHITEHORSE

Triple J's Music, Tattoos and Piercings



301 Main Street (lower level)
Whitehorse, Yukon
Tel: (867) 456-7555
Fax: (867) 456-7558
jjjmusiccafe@klondiker.com
www.triplejsmusic.ca

Established in 2004, Triple J's is Yukon's hotspot for music, vinyl, turntables and CDs—plus we have two health board approved, insured studios for tattoos and piercings.

Up North Adventures



103 Strickland Street
Whitehorse, Yukon
Tel: (867) 667-7035
upnorth@upnorthadventures.com
www.upnorthadventures.com

An award-winning adventure travel outfitter based in Whitehorse, we have been helping people experience true wilderness since 1991. Our complete selection of trips and tours are designed to help you enjoy the Yukon year-round. Join us! **BONJOUR! GUTEN TAG!**

Waterfront Trolley



1127 Front Street
(stops along the downtown waterfront)
Whitehorse, Yukon
Tel: (867) 667-6355
trolley@yukonrails.com
www.yukonrails.com

Rolling alongside the Yukon River on our 1925 trolley is a delightful way to hear the fascinating stories of Whitehorse and the Yukon River. Groups welcome. Open mid-May to mid-September.

Whitehorse with a French Touch



Whitehorse, Yukon
Download BaladoDiscovery
iOS or Android

Free self-guided walking tour. Head off to discover untold stories in Whitehorse. Filled with photos, it will introduce you to various facets of Yukon heritage. Brought to you by the Association franco-yukonnaise. **BONJOUR!**

White Pass & Yukon Route Railroad



1109 Front Street, Suite 4
Whitehorse, Yukon
Tel: (867) 633-5710
Toll-free: 1-800-343-7373
Fax: (867) 456-7082
info@wpyr.com
www.wpyr.com

The Scenic Railway of the World: this narrow gauge railway was built in 1898 during the Klondike Gold Rush. Round-trip excursions from Skagway and train-motorcoach service between Whitehorse – Carcross – Skagway.

UP NORTH Adventures



YUKON'S YEAR-ROUND
ADVENTURE TRAVEL OUTFITTER

upnorthadventures.com
867.667.7035



White Pass

SKAGWAY, ALASKA

Built in 1898 during the Klondike Gold Rush, this narrow gauge railroad is an International Historic Civil Engineering Landmark.

Experience the breathtaking panorama of mountains, glaciers, gorges, waterfalls, tunnels, trestles and historic sites from the comfort of vintage rail cars.

1-800-343-7373 | wpyr.com
Phone: (867) 668-RAIL (7245)

f /whitepassrailroad i /whitepassrailroad

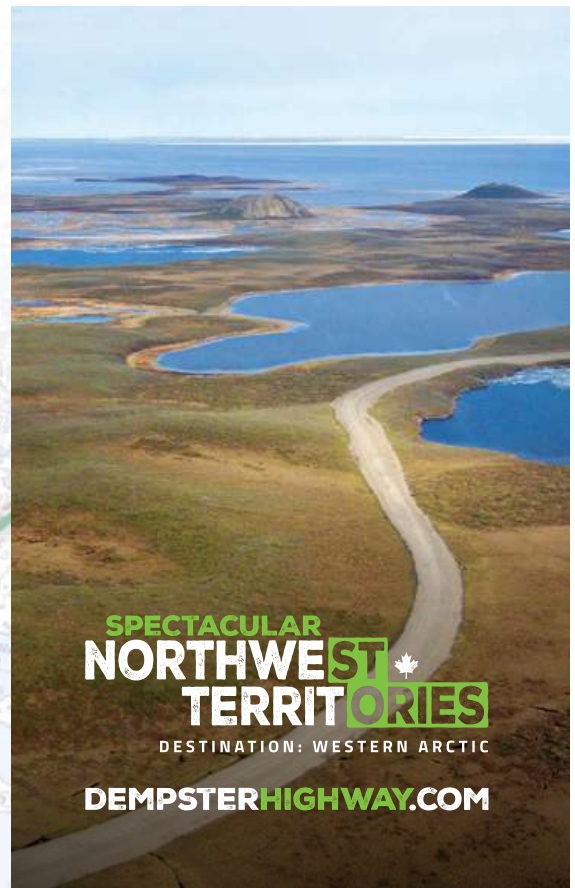


Bring our stories to life by sharing yours at
#explore yukon

DRIVE TO THE ARCTIC OCEAN!

It's open. Travel Canada's newest, northernmost road – the Inuvik to Tuktoyaktuk Highway.

For the first time ever, Canada will be linked by an all-weather highway from coast to coast to coast. En route, you'll experience the wonder of the Dempster Highway to Canada's Western Arctic, Sweeping tundra landscapes, ice-filled "Pingos" and the welcoming aboriginal culture. Winter brings northern lights, dog sledding and driving the Mackenzie River Ice Highway to Aklavik – (a completely different experience).



SPECTACULAR
NORTHWEST
TERRITORIES

DESTINATION: WESTERN ARCTIC

DEMPSTERHIGHWAY.COM



Le Yukon
autrement

Partez à la rencontre
d'histoires inédites

Whitehorse with a
French Touch

Head off to discover
untold stories



Canada



Gratuit / Free  

Balado
découverte



6 circuits
uniques et flexibles
à travers le Yukon

Self-Guided Walking Tour
Downtown Whitehorse



FR



EN

WHITEHORSE

ATTRACTIONS, ACTIVITIES & SERVICES

WHITEHORSE

Wilderness Weddings



Yukon-wide
Whitehorse, Yukon
Tel: (867) 633-5656
wildernessweddings@sheiladodd.com
www.sheiladodd.com

Celebrate your romantic, adventurous wedding in the Yukon wilderness, winter or summer. Facebook/AuroraBridalFaire or visit sheiladodd.com to book your unique Yukon wedding.

Yukon Adventure Centre



2288 Second Avenue (Days Inn lobby)
Whitehorse, Yukon
Tel: (867) 668-5655
Toll-free: 1-877-668-5655
Fax: (867) 668-5658
klondike@fcatravel.ca
www.klondiketriptravel.ca

Your one-stop Yukon shop. Air, hotels, rentals, tours and custom travel options. We build amazing year-round packages suited to your dreams. Take the stress out of planning your trip and contact us today.

Yukon Artists at Work Gallery



4129 Fourth Avenue
Whitehorse, Yukon
Tel: (867) 393-4848
yaaw@artlover.com
www.yaaw.com

Yukon Artists @ Work is an artist-run, cooperative, fine art gallery featuring paintings, sculpture, ceramics, glass, fabric art and photography. Downtown. Monday to Saturday: 11 am to 6 pm. Sunday: 11 am to 4 pm.

Yukon Beringia Interpretive Centre



Km 1423 Alaska Highway
Whitehorse, Yukon
Tel: (867) 667-8855
Fax: (867) 667-8854
beringia@gov.yk.ca
www.beringia.com

Take a voyage into the past and learn about the Yukon's ice age history. Explore the fascinating exhibits or join a daily guided tour to learn how Beringia changed the world. Open daily May to September.

Yukon Quest 1,000 Mile International Sled Dog Race



2-1109 Front Street
Whitehorse, Yukon
Tel: (867) 668-4711
yukonoperations@yukonquest.com
www.yukonquest.com

The 35th Yukon Quest 1,000 Mile International Sled Dog Race starts February 3rd, 2018 from Fairbanks, Alaska to Whitehorse, Yukon. Join us to watch top mushers and over 400 elite canine athletes compete.

Yukon Transportation Museum



30 Electra Crescent, beside the Whitehorse Airport
Whitehorse, Yukon
Tel: (867) 668-4792
Fax: (867) 633-5547
info@goytm.ca
www.goytm.ca

Come and experience big, impressive modes of transportation—dramatic, authentic and personal stories of Yukon ingenuity and self-sufficiency. Group tours welcome.

Yukon Visitor Information Centre



100 Hanson Street
Whitehorse, Yukon
Tel: (867) 667-3084
Fax: (867) 393-6351
vic.whitehorse@gov.yk.ca

Operated by the Department of Tourism and Culture. Located downtown on Second Avenue and Hanson Street. Enjoy the audio-visual presentations and displays on the Yukon. Open year-round. **BONJOUR!**

Yukon Wide Adventures Inc.



102 Lambert St.
Whitehorse, Yukon
Tel: (867) 393-2111
Fax: (867) 393-2111
info@yukonwide.com
www.yukonwide.com

Visit our downtown location – 20+ years experience offering canoeing, hiking and wildlife tours. Equipment rentals and sales, transportation, quad rentals and tours. Winter adventure packages, snowmobile tours and rentals. **GUTEN TAG!**

Yukon Wild



4-1114 Front Street
Whitehorse, Yukon
Tel: (867) 668-3369
marketing@wtay.com
www.yukonwild.com

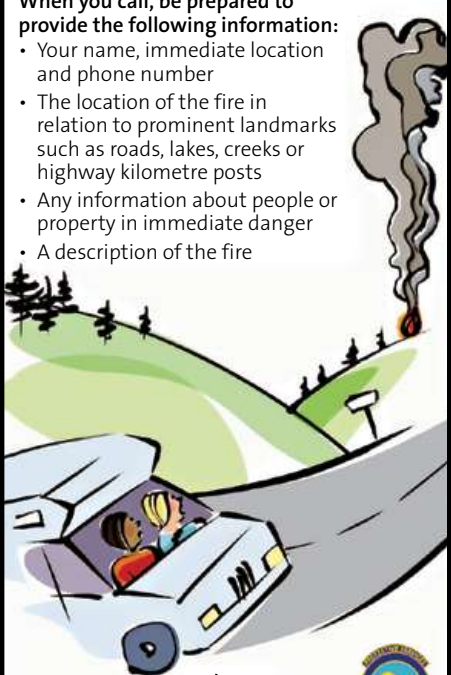
Discover Yukon's wildest spots with our experienced, licensed adventure experts. Start exploring winter and summer adventures at yukonwild.com. Get here, we'll take care of the rest!

Report Wildfires



1-888-798 FIRE (3473)

When you call, be prepared to provide the following information:

- Your name, immediate location and phone number
- The location of the fire in relation to prominent landmarks such as roads, lakes, creeks or highway kilometre posts
- Any information about people or property in immediate danger
- A description of the fire



Yukon
Government



Yukon Wildland Fire Management



Toll-free: 1-888-798-3473 (FIRE)

A simple recipe for campfire success... put it out! Before leaving, douse the fire with water, stir the fire and douse again. Ensure the fire is cold to touch. Report wildfires. Like us on Facebook @ Yukon Wildland Fire Management and follow us on Twitter @yukonwildfire.

RURAL

A Taste of Yukon Adventures Inc.



Mile 11 Carcross Road
Whitehorse, Yukon
Tel: (867) 668-2883
Fax: (867) 668-3275
werner@tasteofyukon.ca
www.tasteofyukon.ca

We plan, organize and guide your personalized Yukon adventure tour—for singles, small groups and families. Discover with us the amazing beauty, the history, the animals, the wilderness and the stillness of our Yukon—all year-round! Come for a day or stay for weeks.

GUTEN TAG!

Beyond Expeditions



Annie Lake Road
Tel: (867) 335-7184
contact@beyondexpeditions.com
www.beyondexpeditions.com

We specialize in small group, high-quality, multi-day dogsledding expeditions with a real taste of northern life. Our routes cover new ground each day and access rarely visited and stunningly beautiful landscapes.

BONJOUR!

Bushcraft Yukon



Fox Creek, Yukon
Tel: (867) 393-4314
fabian@bushcraftyukon.com
www.bushcraftyukon.com

Bushcraft and survival workshops are fun ways to connect to the northern wilderness and learn how to travel safely in the woods. Also check out our canoe rentals and guided canoe and dogsledding adventures!

GUTEN TAG!

Black Bear Wilderness Adventures Inc.



Whitehorse, Yukon
Tel: (867) 335-0461
info@wildernessyukon.com
www.wildernessyukon.com

Day Activities: Whitehorse city tour, Yukon Wildlife Preserve, Takhini Hot Springs, Kluane National Park, Southern Lakes, heli-flightseeing, aurora viewing, transportation and cabin rentals. +25 years of experience. **BONJOUR! GUTEN TAG!**

Dog mushing—it doesn't get more Yukon than that – YG, P. Mather



Whitehorse is home to mountain biking opportunities, big and small – YG, J. Kennedy

WHITEHORSE

ATTRACTIONS, ACTIVITIES & SERVICES

RURAL

Canadian River Expeditions and Nahanni River Adventures



Whitehorse, Yukon
Tel: (867) 668-3180
Toll-free: 1-800-297-6927
Fax: (867) 668-3056
info@nahanni.com
www.nahanni.com

Wilderness rafting/hiking and canoe expeditions since 1972. Explore Yukon's finest rivers: Tatshenshini, Alsek, Firth, Snake and more. Six to 14 days. Mountains, glaciers, abundant wildlife, amazing scenery, superb hiking.

Cathers Wilderness Adventures



Whitehorse, Yukon
Tel: (867) 333-2186
Fax: (867) 667-6318
yukon@cathersadventures.com
www.cathersadventures.com

Wilderness homestead at Lake Laberge, accessible by boat, canoe, dog team, and snowmachine. Trips personally guided by our family since 1975. Dogsledding; canoeing and boating on Yukon River; hiking with huskies.

Dalton Trail Lodge



Km 206 Haines Highway
Haines Junction, Yukon
Tel: (867) 634-2099
Fax: (867) 634-2098
info@daltontrail.com
www.daltontrail.com

First-class fishing lodge located at Dezadeash Lake, bordering Kluane National Park. We access more than 20 different lakes and rivers, target 12 species of fish, including trophy lake trout, huge pike, Arctic grayling, rainbow trout and salmon. **BONJOUR! GUTEN TAG!**

Muktuk Adventures Limited



Husky Trail, Km 1443 Alaska Highway
Whitehorse, Yukon
Tel: (867) 668-3647
Fax: (867) 633-4200
info@muktuk.com
www.muktuk.com

Rustic wilderness lodge along the Takhini River. Once in a lifetime adventures exploring the Yukon by canoe or dogsled. All-inclusive day and multi-day trips for all ages. **GUTEN TAG!**

Northern Lights Resort and Spa



1178 Gentian Lane
Whitehorse, Yukon
Tel: (867) 393-3780
Fax: 1-866-312-4548
info@northernlightsyukon.com
www.northernlightsyukon.com

Perfectly situated and just 20 minutes south of Whitehorse, this is a little piece of paradise with spa/wellness area featuring a Finnish sauna, infrared sauna, outdoor Jacuzzi, relaxation room and massage treatments. Healthy European-style food, wellness packages. **GUTEN TAG!**

Sky High Wilderness Ranch



Km 16 Fish Lake Road
Whitehorse, Yukon
Tel: (867) 667-4321
Fax: (867) 668-7210
info@skyhighwilderness.com
www.skyhighwilderness.com

The adventure of a lifetime on horseback or dogsled! Trail rides scheduled daily (June to September), multi-day horseback trips, dogsled tours one hour to multi-day (November to April), aurora viewing packages, hikes with the huskies/kennel tours upon request. **BONJOUR!**

Sundog Retreat



Policeman's Point Road, Mile 9.5 Klondike Highway
Whitehorse, Yukon
Tel: (867) 633-4183
info@sundogretreat.com
www.sundogretreat.com

Enjoy a private cottage with aurora views at night and mountain views by day. Close to Whitehorse. Photograph wildlife near your private deck, choose day tours. Hot tub, sauna, friendly Yukon hosts. **BONJOUR!**

Taiga Journeys



Whitehorse, Yukon
Tel: (867) 393-3394
Fax: (867) 393-3394
yukon@taigajourneys.ca
www.taigajourneys.ca

Choose an exciting Yukon adventure: rent a secluded lakefront log cabin. Join unique nature interpretation and birdwatching excursions. Also guided canoe and hiking trips on routes less travelled.

**Sundog
RETREAT**

For an
unforgettable
Yukon Stay

Spacious cabins with kitchens
& bathrooms, outdoor hot tub with mountain
views, indoor sauna, walking trails and more...

867.633.4183 / sundogretreat.com



Bring our stories to life by sharing yours at
#explore yukon



open daily
in summer

WILDLIFE GUARANTEED

Explore 13+ species of Yukon's
wildlife in large natural
habitats year-around!

Interpretive Bus Tours
Self-guided Walking

Find out more

yukonwildlife.ca
info@yukonwildlife.ca
(867) 456-7400

25 minutes
from Whitehorse ↙
km 8 (mile 5)
Takhini Hot Springs Rd.



yukon wildlife preserve

Takhini Hot Springs



Km 10 Takhini Hot Springs Road
Whitehorse, Yukon
Tel: (867) 456-8000
manager@takhinihotsprings.com
www.takhinihotsprings.com

Takhini Hot Springs is a natural mineral hot springs located 30 kilometres from downtown Whitehorse. Our facilities are clean, the pool is drained nightly, and the water is odourless. Enjoy a soak in our 42° Celsius water! We are open seven days a week.

BONJOUR! GUTEN TAG!

Whitehorse Who What Where Tours



Whitehorse, Yukon
Tel: (867) 333-0475
whitehorsetours@aol.com
www.whitehorsetours.com

Year-round unique, affordable day tour offerings. Whitehorse tours, Miles Canyon / Fish Ladder, Hot Springs / Wildlife Preserve, Carcross, Kluane, Skagway, Haines, custom, special groups, transportation services. Yukon owned. Contact us! Talk or text.

Wolf Lake Wilderness Lodge



110 air miles east of Whitehorse
Tel: (306) 873-8670
michelle@wolflake.ca
www.wolflake.ca

Fly in, fish and relax with us! Superb angling in three lakes and one river. Fantastic meals, private cabins, wood-fire hot tub, all on your own schedule. All the comforts of home without the hassle.

Yukon Horsepacking Adventures



Km 237 North Klondike Highway
Whitehorse, Yukon
Tel: (867) 633-3659
Fax: (867) 633-3659
yukonhorsepacking@gmail.com
www.yukonhorsepacking.com

Journey on horseback into pristine Yukon wilderness. We offer horseback picnic rides, steak dinner rides, multi-day pack trips, cabin rentals, winter horse-drawn sleigh rides and short dog mushing adventures. Open year-round.

Yukon Wildlife Preserve



Km 8 (Mile 5) Takhini Hot Springs Road
Whitehorse, Yukon
Tel: (867) 456-7300
Fax: (867) 633-2425
info@yukonwildlife.ca
www.yukonwildlife.ca

Wildlife guaranteed! Just 25 minutes north of Whitehorse and open year-round. Join interpreted tours or self-guide walk/ski/bike to view 13 species of Yukon wildlife in large natural habitats.

SANCHEZ

CANTINA

Yukons only authentic

MEXICAN RESTAURANT

Ceviche • Tacos • Adobos
Enchiladas • Chile Relleno
Mole Poblano • Pollo en Pipian
Huauchinango a la Veracruzana

FULLY LICENSED • SUNNY PATIO

(867) 668-5858

211 Hanson Street, Whitehorse
Corner of 3rd Ave. & Hanson St.

➤ KLUANE dramatic heights

In the Kluane region, size matters! It features Canada's highest peak, Mount Logan (5,959 m), and the largest icefields outside of the polar caps. A dramatic landscape of broad, lush valleys and monumental mountain ranges, Kluane National Park and Reserve is the Yukon's component of the largest internationally protected area in the world and is a UNESCO World Heritage Site. Kluane is steeped in the enduring cultural heritage of the Northern and Southern Tutchone peoples with influences by the Tlingit and Upper Tanana.

Hikers cross a ridge overlooking Sheep Mountain and Kluane Lake – YG, F. Mueller



Explore our natural history in Burwash Landing – YG



Dall sheep – YG



ABOUT

OUR COMMUNITIES

Haines Junction

A picture-postcard village at the edge of Kluane National Park and Reserve, Haines Junction boasts a wilderness adventure playground in its backyard. Known to Yukoners as “the Junction,” you’ll find a wide range of services, including a Yukon Visitor Information Centre and the Kluane National Park and Reserve Visitor Centre, both located in the Da Kų (*Our House*) Cultural Centre. **Population: 902**

Beaver Creek

Home of the White River First Nation, Beaver Creek is Canada’s westernmost community. Its proximity to the Canada/U.S. border makes it a natural stopping point with a range of visitor services including accommodations, restaurants and a Yukon Visitor Information Centre. **Population: 110**

Burwash Landing

A revival of the Southern Tutchone language and culture has been taking place in this quiet lakeside community. Several prominent geographic features have been renamed in Southern Tutchone—watch for signs along the Alaska Highway. The community is home to a world-class wildlife museum, opportunities for self-guided tours and other tourist services, such as glacier flightseeing. **Population: 113**

Destruction Bay

Named after a severe windstorm in the 1940s, Destruction Bay is a lakeside village that was founded as an Alaska Highway construction camp. A boat ramp provides access to Kluane Lake (*Lù’àn Mǎn*), superb trout fishing, and the village offers some visitor services such as restaurants and service stations. **Population: 53**

Displays of traditional clothing at Da Kų – YG



LOCAL ATTRACTIONS

Da Kų Cultural Centre, Haines Junction

Da Kų (*Our House*) is the Champagne and Aishihik First Nations’ cultural centre. In addition to housing the Haines Junction Visitor Information Centre and the Kluane National Park and Reserve Visitor Centre, Da Kų features cultural exhibits on the seasonal activities, cultural lifestyles and traditional identity of the Southern Tutchone people. Alaska Highway, one km east of the main junction. www.cafn.ca/da-ku-cultural-centre

St. Elias Convention Centre, Haines Junction

The convention centre has a growing collection of artwork and a historical exhibit depicting significant events of the Kluane region. The building also houses the municipal offices. www.hainesjunctionyukon.com

Kluane Museum of Natural History, Burwash Landing

In Burwash Landing, view world-class wildlife exhibits featuring realistic dioramas of over 70 Yukon mammals and many plant species that make their home in the region. The museum also contains beautiful displays of historic Southern Tutchone artifacts, clothing and tools. www.yukonmuseums.ca

KLUANE



Fishing for trout – YG, J. Kennedy



Grizzly bears are at home in Kluane Country – YG



SUMMERTIME GRAND TOUR 7 DAYS

Take the road trip of a lifetime to see the Yukon's memorable places by connecting the Alaska, Top of the World and North Klondike highways. You'll visit national historic sites, attractions and wilderness parks, meet extraordinary people and see plenty of wildlife.

Day 1 – Road Trip 'Round the Yukon

Pick up your RV or car rental in Whitehorse, load up with provisions, and find travel information and road updates at the Yukon Visitor Information Centre.

Day 2 – Kluane-bound

Hit the highway to Kluane Country, perhaps with side trips to Kusawa (*Nekhu Mān*) and Aishihik (*Áshéyí*) lakes for excellent fishing, camping and off-the-main-road solitude.

Days 3 and 4 – Explore the Kluane Front Ranges

Watch for bears, moose and sheep in this wild, scenic region. Visit attractions including the Visitor Information Centres in Haines Junction and Beaver Creek. Stop in at the Thachäl Dhäl (*Sheep Mountain*) Visitor Centre and view the all-white Dall sheep that live on the slopes above, then relax in the region's campgrounds. Fill your days with wildlife viewing, walks and cultural experiences.

Day 5 – To the Top of the World

Follow the Alaska Highway beneath majestic mountains across the border to the Taylor Highway Junction then head north to the scenic Top of the World Highway—don't forget your passport and check border crossing hours in advance. You'll return to the Yukon and re-enter Canada, then hop the free ferry across the Yukon River to historic Dawson City.

Days 6 and 7 – Discover Dawson

Stroll the boardwalk-lined streets of Dawson City and immerse yourself in the Klondike Gold Rush. Finish your vacation back in Whitehorse.



Riders enjoying a true Top of the World experience – YG



Relax after a day of big adventure at a cozy cabin – YG, J. Kennedy



Bring your stories to life
#explore yukon

KLUANE GETAWAY 3 DAYS

Head to Haines Junction for a wilderness retreat in one of Canada's iconic landscapes. Everything is writ large in Kluane National Park and Reserve: giant peaks, deep glaciers, large mammals and rich First Nations culture.

Day 1 – Welcome to Kluane Country

Settle in to your hotel, cabin or campground and then visit the Da Kų Cultural Centre, Tourism Yukon Information Centre and Kluane National Park and Reserve Visitor Centre to discover all that Kluane has to offer. Take an interpretive hike down the roadside Rock Glacier Trail or Spruce Beetle Trail.

Whitewater rafting on the Tatshenshini River – YG



Fly over Kaskawulsh Glacier – B. Atkinson

Day 2 – Clear Mountain Air

Join a guided adventure to experience Kluane's best. For most visitors, a flight-seeing tour is the only way to feast their eyes on Mount Logan—the highest peak in Canada—and giant glaciers that make up the world's largest non-polar icefield. Take an exhilarating rafting day trip through the unforgettable Tatshenshini wilderness.

Day 3 – Park Culture

Visit the Thachäl Dhäl (*Sheep Mountain*) Kluane National Park and Reserve Visitor Centre at Kluane Lake to spot Dall sheep and learn about the Southern Tutchone people. Tour the seasonal fish camp at Klukshu (*last place for salmon*). On your return drive, make a stop at Long Ago Peoples Place in Champagne—a recreation of a traditional First Nation village.



KLUANE

ICON KEY



ACCOMMODATIONS

			Price Range	Kitchenette	Pets Welcome	Open Year-Round	Restaurant	No. of Rooms	Private Bath	Internet Access	Wheelchair Accessible
Haines Junction <i>Hotels and Motels</i>	The Raven Hotel Clean, comfortable and beautiful rooms with private bath, hair dryer, phone, satellite TV and Wi-Fi. No smoking. No pets. Delicious complimentary continental breakfast available each morning to our guests.	181 Alaska Highway Haines Junction, Yukon Tel: (867) 634-2500 Fax: (867) 634-2517 ravenhotel@northwestel.net www.ravenhotelyukon.com	\$115-\$145					12	•	•	•
Haines Junction <i>Lodges and Cabins</i>	Carnivore Cabins Centrally located in Haines Junction across from the Village Bakery. Two clean and cozy well-stocked kitchenette cabins with satellite TV that share bathroom/shower immediately behind the cabins. A perfect home base for all your Kluane adventures!	116 Kathleen Street Haines Junction, Yukon Tel: (867) 634-2683 carnivorecabins@gmail.com www.carnivorecabins.com	\$75-\$80	•	•			2			•
	Haven in the Willows Fully furnished self-catered log home surrounded by over three acres of private property, offers luxurious amenities and serene surroundings combined with stunning views of the majestic St. Elias mountain range.	Willow Acres Haines Junction, Yukon Tel: (867) 334-2808 info@haveninthewillows.com www.haveninthewillows.com	\$245-\$275	•	•			2	•	•	
Rural <i>Lodges and Cabins</i>	Black Bear Wilderness Adventures Inc. Wilderness cabin rentals at Kluane National Park, Shallow Bay and Ibex Valley. Amazing access to our wild hinterland. Authentic trapper cabins full of charm and amenities to relax from your everyday story. Transport possible. We also feature day trips and aurora hunting. BONJOUR! GUTEN TAG!	Whitehorse, Yukon Tel: (867) 633-3993 info@wildernessyukon.com www.wildernessyukon.com	\$100-\$125	•	•			1			
	Dalton Trail Lodge First-class wilderness and fishing lodge located at beautiful Dezadeash Lake, bordering Kluane National Park. Fishing, hiking, river rafting, canoeing, mountain biking. Fine international cuisine. BONJOUR! GUTEN TAG!	Km 206 Haines Highway Haines Junction, Yukon Tel: (867) 634-2099 Fax: (867) 634-2098 info@daltontrail.com www.daltontrail.com	\$120-\$230		•	•		21	•	•	
	Discovery Yukon Lodgings Nestled in the foothills of Kluane National Park and Reserve. Cozy log cabins and queen suites with private bathroom, fridge, microwave, coffee maker and barbecue. Heated Yukon wall tents are also available. Full-service RV sites. Meals by prior arrangement. Wi-Fi available.	Km 1818 Alaska Highway (Koidern) Beaver Creek, Yukon Tel: (867) 862-7408 info@discoveryyukon.com www.discoveryyukon.com	\$50-\$140	•	•			5	•	•	
	Ruby Range Wilderness and Fishing Lodge Excellent fishing for trophy lake trout, Arctic grayling, pike and inconnu in one of the most beautiful locations on Kluane Lake. Great hiking, birdwatching and canoeing. Home-cooked meals. First-class service. GUTEN TAG!	Kluane Lake, Yukon Tel: (867) 660-4073 trapperfrank@hotmail.com www.rubyrangelodge.com	\$295					5			
Rural <i>Bed and Breakfasts</i>	The Cabin An idyllic ecolodge in a wooded setting near Kluane National Park's Kathleen Lake. Five charming self-contained cabins all with kitchenettes and exceptional mountain views. Central flush toilets and hot showers. Two night minimum booking.	Km 219 Haines Road Haines Junction, Yukon Tel: (867) 634-2600 thecabin@northwestel.net www.thecabinyukon.com	\$110-\$150	•	•			5			

KLUANE

ACCOMMODATIONS

			Price Range	Kitchenette	Pets Welcome	Open Year-Round	Restaurant	No. of Rooms	Private Bath	Wheelchair Access	Internet Access	Wheelchair Accessible
Beaver Creek Hotels and Motels	Beaver Creek RV Park & Motel We have 32 rooms with two double beds, one king bed or three single beds. All our rooms have satellite TV, Wi-Fi and a private bathroom. BONJOUR! GUTEN TAG!	Highway 1 Tel: (867) 862-7500 Beaver Creek, Yukon beavercreekrvpark@northwestel.net www.beavercreekrvpark.com	\$85		•			32	•	•	•	
	Buckshot Betty's Nice cozy private rooms with full bath and shower, satellite TV, fridge, microwave, coffee machine and Wi-Fi available. New campground for tents only, showers, cook shack with barbecue and a firepit.	Across from the Fire Hall Beaver Creek, Yukon Tel: (867) 862-7111 buckshotbetty@hotmail.com www.buckshotbetty.ca	\$89-\$149	•	•	•	•	8	•	•		
	Ida's Motel and Restaurant New rooms with king and queen beds, satellite TV, Wi-Fi, phones, private baths. Amenities: bar and off-sales, souvenirs, parking for RVs, wheelchair accessible room, fuel services, pets welcome in some rooms. Buses welcome!	Mile 1202 Alaska Highway Beaver Creek, Yukon Tel: (867) 862-7223 Fax: (867) 862-7221 famhotel@polarcom.com www.stopinfamilyhotel.ca/ idasotel.html	\$99-\$119			•		25	•	•	•	

CAMPGROUNDS and RV PARKS

			No. of Sites	Price Range	30 Amp / 50 Amp	Full Hook-Up	Pull-Through Sites	Sani-Dump	Laundromat	Internet Access	Store	Boat Launch	Shower	Hiking
Destruction Bay	Cottonwood RV Park On the shores of beautiful Kluane Lake. Lakeside sites, hook-ups, pull-throughs, tent sites, sani-dump, unmetered hot showers, cabin rentals and Wi-Fi.	Km 1658 Alaska Highway Destruction Bay, Yukon Tel: (867) 841-4066 Fax: (867) 841-4066 maryanne_glenn@cottonwoodpark.ca www.cottonwoodpark.ca	60	\$30-\$40		•	•	•		•	•	•	•	•
Rural	Discovery Yukon Lodgings A quiet Good Sam RV Park. 20/30 amp full-service pull-through sites. Big rig friendly. Grassy tent sites. Picnic tables and firepits. Cabin rentals and heated Yukon wall tents. Motorcycle and pet friendly. Wi-Fi, showers and laundry.	Km 1818 Alaska Highway (Koidern) Beaver Creek, Yukon Tel: (867) 862-7408 info@discoveryyukon.com www.discoveryyukon.com	50	\$20-\$45	30	•	•	•	•	•	•	•	•	•
Beaver Creek	Beaver Creek RV Park & Motel We are an RV Park with power (30 or 50 amp) and water at all our sites. The majority of sites are pull-through. We also have a few tent sites at \$15. BONJOUR! GUTEN TAG!	Highway 1 Tel: (867) 862-7500 Beaver Creek, Yukon beavercreekrvpark@northwestel.net www.beavercreekrvpark.com	68	\$24-\$34	30 50		•	•	•	•	•	•	•	•

DINING

			Average Price	Breakfast	Lunch	Dinner	Child-friendly	Vegetarian Options	Gluten-free Options	Open Year-round
Beaver Creek	Buckshot Betty's Welcome to our unique restaurant and lounge. We have a full menu, a big beautiful outside deck, a gift shop and bakery. Wheelchair access. Thanks for being a part of our day!	Km 1871 Alaska Highway Beaver Creek, Yukon Tel: (867) 862-7111 Fax: (867) 862-7112 buckshotbetty@hotmail.com www.buckshotbetty.ca	\$ \$\$ <50 \$\$\$ 50+	•	•	•	•	•	•	•

KLUANE

ATTRACTIONS, ACTIVITIES & SERVICES

HAINES JUNCTION

Haines Junction Visitor Information Centre



Da Kų Cultural Centre, Alaska Highway
Haines Junction, Yukon
Tel: (867) 634-2345
Fax: (867) 634-3829
vic.hainesjunction@gov.yk.ca

Operated by the Department of Tourism and Culture.
Welcome to our new information centre in picturesque
Haines Junction. Featuring Yukon-wide travel
information, arts and artisans! Open seven days a
week May to September.

Kluane Glacier Air Tours



Haines Junction Airport
Haines Junction, Yukon
Tel: (867) 634-2916
whitehorseair@yahoo.ca
www.kluaneglacierairtours.com

Spectacular! Fly the largest non-polar icefields in
the world, home of Mount Logan, Canada's highest
peak. Depart from our base at the Haines Junction
airport, gateway to Kluane National Park. Do it!
GUTEN TAG!

Kluane National Park and Reserve Visitor Centre in the Da Kų Centre



Parks Canada
Haines Junction, Yukon
Tel: (867) 634-7207 (summer only)
Fax: (867) 634-2044
kluane.info@pc.gc.ca
www.parksCanada.gc.ca/kluane

Enjoy world-class exhibits, interactive displays and
"The Living Land" video which takes you into the heart
of Kluane National Park and Reserve. Registration for
hiking and backcountry travel. Kluane National Park
and Reserve fishing permits, Xplorers kids' booklets.
BONJOUR!

RURAL

Dalton Trail Lodge



Km 206 Haines Highway
Haines Junction, Yukon
Tel: (867) 634-2099
Fax: (867) 634-2098
info@daltontrail.com
www.daltontrail.com

First-class fishing lodge located at Dezadeash Lake,
bordering Kluane National Park. We access more than
20 different lakes and rivers, target 12 species of fish,
including trophy lake trout, huge pike, Arctic grayling,
rainbow trout and salmon. **BONJOUR! GUTEN TAG!**

Dickson Outfitters Ltd.



Whitehorse, Yukon
Tel: (867) 633-5456
info@dicksonoutfitters.com
www.dicksonoutfitters.com

Over 100 years operating in Yukon! Quality, guided,
remote fly-in, pristine wilderness horseback hunting
adventures for Dall sheep, Yukon/Alaska moose, grizzly/
black bear. Rifle/archery. Check us out!



psst...
here's a tip

If you think someone is breaking wildlife or environmental laws,
give us a call. Don't risk confronting them — that's Environment
Yukon's job. Just take careful note of all the detail you can like
date and time, location, descriptions of people and vehicles,
etc., and call:

**Turn in Poachers and Polluters
1-800-661-0525**

env.gov.yk.ca/tipp

It's anonymous, available 24 hours a day,
and you could receive a cash award.

*Bring your tip to light and help the
wildlife conservation effort.*



Icefield Discovery Tours



Silver City Airport
Kluane Lake, Yukon
Tel: (867) 841-4204
info@icefielddiscovery.com
www.icefielddiscovery.com

Flightseeing, glacier landings and icefield camp. Fly from Kluane Lake, follow Kaskawulsh Glacier, cross the St. Elias divide, land on the icefield beside the Mount Logan massif. Prices from \$265/person or \$350 if landing. Group rates available.

Kluane Ecotours



Km 219 Haines Road
Haines Junction, Yukon
Tel: (867) 634-2600
thecabin@northwestel.net
www.thecabinyukon.com

Day outings with an expert naturalist and interpreter. Nature discoveries and educational adventures in Kluane National Park. Ecotour packages with wilderness cabin accommodations near Kathleen Lake.

Ruby Range Wilderness and Fishing Lodge



Kluane Lake, Yukon
Tel: (867) 660-4073
trapperfrank@hotmail.com
www.rubyrangelodge.com

Excellent fishing for trophy lake trout, Arctic grayling, pike and inconnu in one of the most beautiful locations on Kluane Lake. Great hiking, birdwatching and canoeing. Home-cooked meals. First-class service.

GUTEN TAG!

Shakat Tun Wilderness Camp



Kluane Lake, 60 km north of Haines Junction
Haines Junction, Yukon
Tel: (867) 332-2604
shakattunadventures@gmail.com
www.shakattunadventures.com

Experience traditional indigenous hospitality, hear our stories and learn about our people. Guest cabins, communal yurt. Immersive cultural programs for individuals and groups. Transportation available.

Tatshenshini Expediting



18 Boulder Road
P.O. Box 33259
Whitehorse, Yukon
Tel: (867) 633-2742
info@tatshenshiniyukon.com
www.tatshenshiniyukon.com

Offer whitewater raft trips on Tatshenshini and Tutshi rivers for over 30 years. Multi-day excursions on the McNeil, Primrose, Alsek and Tatshenshini rivers are also offered. Raft, canoe and kayak trips, rentals and packages. Group rates and transportation services. **BONJOUR!**

Thachäl Dhäl Visitor Centre



Km 1649 Alaska Highway, one-hour drive north of Haines Junction, Yukon
Tel: (867) 841-4500 (summer only)
Fax: (867) 634-2044 (summer only)
kluane.info@pc.gc.ca
www.parkscanada.gc.ca/kluane

Situated in the Ä'äy Chü (Slims River) Valley, the visitor centre features exhibits, information on hiking and other activities, and backcountry registrations. Dall sheep viewing opportunities are often possible in the spring and fall. **BONJOUR!**

Yukon Wildlife Wilderness Adventures



Whitehorse, Yukon
Tel: (867) 633-5456
info@dicksonoutfitters.com
www.yukonwildernessadventures.com

Yukon Wildlife Wilderness Adventures invites you to explore the Kluane region with the Dicksons. Multi-day remote cozy cabin rentals, summer/winter lake fishing, horse-pack mountain trips, trapline snowmobile adventures, hiking treks, photo quests, customized trips for family and friends. Contact us!

BEAVER CREEK

Beaver Creek Visitor Information Centre



Km 1871 Alaska Highway
Beaver Creek, Yukon
Tel: (867) 862-7321
Fax: (867) 862-7614
vic.beavercreek@gov.yk.ca

Operated by the Department of Tourism and Culture. Drop by and view the wildflower exhibit and receive information on the Yukon. Open seven days a week May to September. **BONJOUR!**

KLUANE GLACIER AIR TOURS

See Canada's Highest Mountain: Mt. Logan

Home of the World's Largest Non-Polar Icefields

Flexible schedule, drop-ins welcome located at the Haines Junction Airport, Yukon

Call 1-867-634-2916 **www.kgat.ca**



CAMPBELL last of the wild frontier

The Kaska people of the Ross River Dena call this wild region of snow-capped mountain ranges and sparkling waters home. Among the last of the First Nations to come into contact with European traders and missionaries, they lived a traditional lifestyle into the early 1900s. Today, their unique, haunting style of drumming and singing reflects the wild, unspoiled landscape of their traditional territory, a wilderness made accessible to modern visitors by the Robert Campbell Highway, back roads and intimate campgrounds.



Canoeing the Lapie River – P. Mather



Prime fishing holes are abundant – YG



Hiking near Faro promises breathtaking landscapes – YG



ABOUT

OUR COMMUNITIES

Faro

Faro was established in 1968 as a hardrock mining town supporting one of the largest lead-zinc mines in the world. Today this friendly community has reinvented itself as a haven for residents, artists and visitors seeking wilderness. Faro offers a range of visitor services and amenities, including a municipal campground and RV park.

Population: 395

Ross River

Ross River, home of the Ross River Dena Council, is at the confluence of the Ross and Pelly rivers and near the junction of the Robert Campbell Highway and Canol Road. A summer ferry in Ross River provides service to the North Canol Road.

Population: 406



Canadian lynx – YG, C. Archbould

LOCAL ATTRACTIONS

Campbell Region Interpretive Centre

This impressive log building in "downtown" Faro is the place to go for visitor information and interesting displays on the Campbell region's history, geology and wildlife. Staff can tell you everything you need to know for a great time in the area, including the location of trails, attractions, fishing holes, scenic drives and the best spots to view Sandhill cranes and Fannin sheep in the spring and fall. www.faroyukon.ca

Faro's unique Fannin sheep – YG, S. Kraseman



Mount Mye Sheep Centre

Drive from Faro up Blind Creek Road to the sheep viewing deck (Km 5.5) and the Mount Mye Sheep Centre viewing cabin (Km 7.5), with its interpretive displays, picnic tables and wall of windows.

Along a bluff a short distance away is a mineral lick that attracts sheep for close-up views. Ask for a map and directions at the interpretive centre. www.faroyukon.ca

CAMPBELL



PLAN

CAMPBELL SAFARI 3 DAYS

Head to Faro and Ross River for a wildlife viewing and fishing getaway along some of the Yukon's lesser travelled routes.

Day 1 – On the Campbell Highway

Start at the Campbell Region Interpretive Centre in Faro to find out about birding and wildlife viewing in the area. Buy a fishing licence and try your hand at catching rainbow trout, Kokanee salmon, Arctic char, jackfish, lake trout or Arctic grayling in the region's lakes.

Sandhill crane – *J. Jantunen*



Day 2 – Sheep, Cranes and Solitude

Walk the winding trail to Van Gorder Creek at the Arboretum, and visit Mount Mye (*Mount Tse Zul*). Annually, 250,000 Sandhill cranes migrate through this major migration corridor. A herd of Fannin sheep lives near Faro, and the Lapie Canyon near Ross River is home to a band of Stone's sheep.

Day 3 – Even More Fishing

Head west to Fisheye Lake* or east through caribou habitat to Finlayson and Frances lakes. Keep your speed down and your binoculars handy: this is moose country. Choose from at least eight campgrounds along the Campbell Highway, located on excellent fishing lakes.

*Locally known name

Stop for a scenic pause at Lapie Canyon campground – *N. Lemieux*



It always tastes better cooked over the fire – *YG, R. Wheeler*



Sheep spotting in Faro – *YG*



Bring our stories to life by sharing yours at **#exploreYukon**

ROADS LESS TRAVELLED 7 DAYS

For a true Yukon wilderness driving experience, few journeys rival the Campbell/Canol route. The journey promises camping, fishing and wildlife sightings, but it's the solitude and leisurely pace that really sets it apart. Note: Services are limited along this route.

Day 1 – Bound for Peace and Quiet

After provisioning in Whitehorse, head south on the Alaska Highway to Johnsons Crossing. From here you drive north on the South Canol Road—a gravel road well maintained in summer—into spectacular Yukon wilderness. Take the time to stop at historic site markers and scenic pullouts on the way to Quiet Lake (*Kit Den A*).



Sunset on Quiet Lake – YG

Days 2 to 5 – Canol Road Explorations

Spend a couple of days camping along the South Canol and embrace the region's peaceful magic. Try fishing in Quiet Lake, and paddle across subalpine Rose and Lapie lakes. The more rugged North Canol Road is used by tourists, hunters and mining companies. Travellers journeying onto this seasonal route should be fully provisioned and prepared for rough road conditions that may require a four-wheel-drive vehicle.

Days 6 and 7 – Circle Back to Whitehorse

Though your circle tour through the Canol/Campbell region is coming to an end, it's not over yet. More great campgrounds await you between Carmacks or Watson Lake and Whitehorse, along with historic sites, trails and other diversions. Check out the lakeside campgrounds on the Tatchun/Frenchman Road, a connector between the Campbell and Klondike highways about 30 km north of Carmacks.

Keep your eyes open for a sight of one of Yukon's 17,000 bears – M. Jacques



CAMPBELL

ICON KEY



Canoeing



Hiking

ACCOMMODATIONS

			Price Range	Pets Welcome	Open Year-Round	Restaurant	Kitchenette	No. of Rooms	Private Bath	Internet Access	Wheelchair Accessible
Faro <i>Hotels and Motels</i>	Faro Studio Hotel All rooms are studio suites with full kitchen facilities and private bathrooms with tub and shower. Fully licensed lounge and restaurant. Off-sale liquor and beer. Satellite TV. Wi-Fi. Laundromat. Wheelchair accessible.	Dawson Drive Faro, Yukon Tel: (867) 994-3003 Fax: (867) 994-3023 studio_hotel@hotmail.com www.farostudiohotel.ca	\$140	•	•	•	•	26	•	•	•
Faro <i>Bed and Breakfasts</i>	Faro Valley View Bed and Breakfast Situated on the bank of the Pelly River overlooking Tintina Trench. Moments away from hiking trails, wildlife viewing, golfing and much more! Choice of six clean and cozy Yukon theme rooms. Book online.	150 Dawson Drive Faro, Yukon Tel: (867) 994-2122 visit@farovalleyviewbb.ca www.farovalleyviewbb.ca	\$115-\$130	•				6		•	
Rural <i>Lodges and Cabins</i>	Frances Lake Wilderness Lodge Unique lodge offers true wilderness experience off the beaten track. Full-service lodge stay, self-contained log cabin rental, guided canoe and hiking trips. Small groups, remote area. Escape and enjoy! BONJOUR! GUTEN TAG!	Frances Lake, Yukon Tel: (406) 206-4396 info@franceslake.ca www.franceslake.ca	\$160-\$300	•	•			6	•		

ATTRACTIONS, ACTIVITIES & SERVICES

RURAL

Frances Lake Wilderness Lodge



Frances Lake, Yukon
Tel: (406) 206-4396
info@franceslake.ca
www.franceslake.ca

True wilderness lodge, accessible only by water or air, in pristine southeast Yukon. Explore the remote wilderness on day trips by boat or join a small group for paddling and hiking adventures. **BONJOUR! GUTEN TAG!**

make it Your Gold Rush too

With their Yukon Gold Explorer's Passport, Bud and Nancy adventured through Yukon's landscape, culture and history—right to the gold itself!

Pick up your free passport at participating visitor centres and attractions, and you could **win genuine Klondike gold.**

YUKON
LARGER THAN LIFE
TRAVELYUKON.COM



Plan your trip to the
Campbell Region
travelyukon.com

SUSTAINABLE TRAVEL IN THE YUKON

If you're reading this, then you already know that the Yukon is one of the world's most compelling destinations. Yukoners really want to keep it that way, so we encourage sustainable tourism. That means conserving and protecting our resources and respecting local cultures and traditions.

We believe that visitors to the Yukon share our passion for pristine wilderness, unique heritage sites and culture. Here are some ways you can support sustainable tourism while visiting:

- Make an effort to reduce your waste.
- Use recycling facilities in Whitehorse and other Yukon communities.
- Practise Leave No Trace wilderness travel.
- Leave historic objects and remains in place for others to enjoy.
- Support Yukon businesses and buy locally produced products. The work of Yukon artisans makes beautiful souvenirs.
- Join cultural and historic tours to find out more about the places you visit.



For an exceptional experience, hire a local guide – YG, C. Archbould

- Donate to local social causes.
- Support businesses that are members of the Wilderness Tourism Association of the Yukon (WTAY). WTAY has a code of conduct, promotes best environmental practices and supports conservation.
- Don't hesitate to ask your guide for assurance of quality and legitimacy by checking their Wilderness Tourism Licence.

Experience culture through your senses – YG, C. Archbould Stay on trails to protect delicate plants – YG





SILVER TRAIL wild country, pristine rivers

Travel the Silver Trail and discover a fascinating region with a mining history that rivals the Klondike. Further afield, rivers with names like the Wind River (*Tr'iniintr'aiinjik*), Snake River (*Gyuu Dazhoonjik*) and Bonnet Plume River (*Tsaih Tl'ak Njik*) make the Silver Trail a mecca for wilderness paddlers drawn to wild country and pristine rivers. The Northern Tutchone people of the First Nation of Na-Cho Nyak Dun have used these rivers and overland routes as their highways for generations. Today, mining, hunting and trapping remain active here, and you'll find an authenticity you won't soon forget.



Keno Hill Signpost, Keno – B. Atkinson



Fishing in one of many pristine rivers – P. Mather



Take a guided trip down a majestic remote river – P. Mather



ABOUT

OUR COMMUNITIES

Stewart Crossing

Located at the junction of the Klondike Highway and the Silver Trail, Stewart Crossing began as a construction maintenance camp around 1950 when the road to Mayo was being built. Today, services include a campground, gas station and the Silver Trail Visitor Information Centre. **Population: 17**

Mayo

Mayo is a close-knit village on the Stewart River near its confluence with the Mayo River. Its name honours Captain Alfred Mayo, one of the Yukon pre-gold rush prospectors who later became a trader. Visitors will find a range of services including a restaurant, accommodations, a gas station, grocery store, laundromat and showers, air charter, provisions and Binet House Museum. **Population: 498**

Keno

Just 60 km past Mayo is Keno. Named after the popular gambling game, Keno is a rustic cluster of buildings and log cabins surrounded by active mining operations. The tiny hamlet is home to an eclectic mix of artists, miners and old-timers and offers several attractions including a mining museum and campground. **Population: 20**

LOCAL ATTRACTIONS

Binet House Museum

A restored heritage building in Mayo, Binet House features interpretive displays, a gift shop and tourist information. View geological displays about permafrost, geology and mining in the Mayo District. See historical photos, artifacts and exhibits about Mayo residents and the First Nation of Na-Cho Nyak Dun. Ask for a *Mayo Walking Tour* brochure. www.villageofmayo.ca/binet-house-museum

Binet House Museum in Mayo – YG



Keno City Mining Museum

Keno's impressive museum chronicles in detail a century of gold and silver mining in the region. Their photograph collection offers a rare glimpse into life in a northern frontier mining town. Tools, equipment and memorabilia are also on display. Ask for a *Keno Walking Tour* brochure. Adjacent to the museum is a building dedicated to interpreting the region's natural history. Be sure to pick up a copy of *Viewing Alpine Wildlife on Keno Hill*. www.yukonmuseums.ca

SILVER TRAIL



PLAN

SILVER TRAIL TOUR 3 DAYS

Steer east off the Klondike Highway to explore the quiet pace of the historic Silver Trail. Placid lakes, rivers and streams dot the Silver Trail landscape, along with relics from the Yukon's silver mining heritage.

Day 1 – Moose and Mining

Slow down and watch for moose that frequent the swampy meadows along the Silver Trail. Read about the region's mining history and explore old roads on foot or bike. Spend the day or camp overnight at Five Mile Lake, the perfect place to enjoy the Silver Trail's renowned warm summer days.



Old buildings in historic Keno City – YG

Day 2 – Explore Mayo

Look for viewing platforms, a commemorative cairn and riverfront trails along the Mayo and Stewart rivers. Visit Binet House Museum and stroll the Prince of Wales Trail. Across the Stewart River, the First Nation of Na-Cho Nyak Dun is doing restoration work at its old village site.

Day 3 – Visit Keno City

Visitors to Keno enjoy unique access to alpine areas, including the drive up to the famous signpost on Keno Hill. Watch for marmots and pikas! Visit the Keno City Mining Museum and wander through this eclectic mining town.

Sternwheeler *Canadian* on the riverfront in Mayo, May 18, 1923. Hundreds of bags filled with silver ore await transport – Yukon Archives. Bill Hare fonds, #6640



Bring our stories to life by sharing yours at
#explore yukon

PEEL WATERSHED PADDLING 10 TO 14 DAYS

Embark on a signature Yukon experience: Join a multi-day canoe, kayak or rafting trip on a remote wilderness river in the Peel River watershed. Choose from the Snake (*Gyuu Dazhoonjik*), Wind (*Tr'iniintr'aiinjik*), Bonnet Plume (*Tsaih Tl'ak Njik*) and Hart (*Edriinjik*) rivers. Savour the fresh air, clean water and expansive views. Enjoy hiking, fishing and photography, and expect to see wildlife like bears and moose.

Day 1 – River Rendezvous

You'll meet your guides in Whitehorse, where you can buy gear and any last minute essentials. You'll drive to the put-in in Mayo, gateway to the Peel River watershed. Alternatively, a float plane can take you to one of many rivers.



Bull moose – J. Schou

Day 2 – Nestled on a Riverbank

This is your first day on the river and your first night camped under the Yukon's glorious midnight sun. You're brushing up on your J-stroke and poring over maps. You can feel the river camaraderie building.

Days 3 to 10 – The Rhythm of the River

The group is settling into a pleasing routine of fresh mornings and endless storytelling around the campfire, leisurely days of paddling and hiking on scenic ridges of the Wernecke Mountains.

Days 11 and 12 – Until We Meet Again

All good things must come to an end, but chances are you've already planned your next Yukon paddling adventure before you've even left the river. The return shuttle is reflective, and you spend your last evening together telling stories, sharing photos and enjoying a fine meal.

Enjoy the endless days with the midnight sun along the Wind River – P. Mather



SILVER TRAIL

ICON KEY



ACCOMMODATIONS

			Price Range	Kitchenette	Pets Welcome	Open Year-Round	Restaurant	No. of Rooms	Private Bath	Internet Access	Wheelchair Accessible
Mayo <i>Hotels and Motels</i>	Bedrock Motel and RV Park Free Wi-Fi. Cable TV. In-room coffee. Large rooms with choice of double or queen beds. Open year-round. Look for the red roof!	2 km north on Silver Trail Highway Mayo, Yukon Tel: (867) 996-2290 Fax: (867) 996-2728 bedrock@northwestel.net www.bedrockmotel.com	\$110		•			12	•	•	•
Mayo <i>Bed and Breakfasts</i>	Gold and Galena Bed and Breakfast Fridge, microwave, barbecue. Continental breakfast. Midnight Sun coffee. Satellite TV. Wi-Fi. Vehicle plug-ins. Private entrance. Trailer with full amenities available in summer. Open year-round. Cash, cheque, credit cards, purchase order.	Mayo Airport Subdivision Mayo, Yukon Tel: (867) 996-4653 (GOLD) srlaberge@northwestel.net www.goldandgalenabandb.com	\$110-\$130	•				3		•	
Keno City <i>Lodges and Cabins</i>	Silvermoon Bunkhouse Centrally located, we offer a unique accommodation experience. Twin and queen beds. Fully equipped, central kitchen has two fridges, range, two microwaves, barbecue and dishwasher. Perfect for groups of 12. Coffee, tea and snacks included. BONJOUR! GUTEN TAG!	Beside the museum/across from the Snack Bar Keno City, Yukon Tel: (867) 995-2425 info@silvermoonbunkhouse.com www.silvermoonbunkhouse.com	\$125	•				7		•	•

CAMPGROUNDS and RV PARKS

			No. of Sites	Price Range	30 Amp / 50 Amp	Full Hook-Up	Sani-Dump	Pull-Through Sites	Laundromat	Internet Access	Store	Boat Access	Boat Launch	Shower	Hiking
Mayo	Bedrock Motel and RV Park Free Wi-Fi. Coin laundry and showers. Four acres of grassed sites. 40-amp hook-up. Great fishing nearby. Look for the red roof!	2 km north on Silver Trail Highway Mayo, Yukon Tel: (867) 996-2290 Fax: (867) 996-2728 bedrock@northwestel.net www.bedrockmotel.com	6	\$10-\$25	50	•	•	•	•			•	•		•
	Gordon Park Campground Gordon Park Campground (in town). Ten campsites with firepits and wood included.	Campground in town Mayo, Yukon Tel: (867) 996-2317 Fax: (867) 996-2907 mayo@northwestel.net www.villageofmayo.ca	10	Free											
	McIntyre Park/Campground Along the Mayo River. Five campsites with firepits and wood included.	Along Mayo River Mayo, Yukon Tel: (867) 996-2317 Fax: (867) 996-2907 mayo@northwestel.net www.villageofmayo.ca	5	Free											
Keno City	Keno City Campground Beautiful location by the creek, in town beside Lightning Creek. 12 sites, wood, water. Gazebo with woodstove. RV turnaround. Laundry and showers available.	End of Silver Trail Highway Keno, Yukon Tel: (867) 995-3103 Fax: (867) 995-3103	12	\$15				•	•			•			•

Silver Trail Mining History

Silver mining in this district played a significant role in maintaining the economic backbone of the Yukon over a large part of the 20th century. Though it never achieved Klondike-style fame, the Silver Trail has an equally long and colourful mining history. Starting in the 1880s, prospectors worked the Stewart River and endured hardships in remote creeks searching for gold and silver. The town of Mayo was established in the early 1900s as a river settlement and supply centre for the Duncan Creek gold miners. By the 1920s, rich silver strikes on Keno Hill turned Keno into the centre of a booming mining district.

Sternwheelers transported bags of ore down the Stewart River until a road was completed in 1950. Between 1945 and 1989, the mine at nearby Elsa produced 150 million ounces of silver, 490 million pounds of lead, and 370 million pounds of zinc, and was a top silver producer in Canada. Today networks of marked trails surround Mayo and Keno Hill, and the region is dotted with artifacts, aging buildings and old mining trails. Many of these "abandoned" mines are still privately owned— for your own safety, please do not enter.



Stewart Landing – YG

ATTRACTIONS, ACTIVITIES & SERVICES

MAYO

Binet House Museum



304 Second Avenue
Mayo, Yukon
(867) 996-2926 (mid-May to mid-September)
Fax: (867) 996-2907
mayo@northwestel.net
www.villageofmayo.ca

Museum and visitor information centre with a gift shop showcasing local arts and crafts.

KENO CITY

Keno City Mining Museum



End of Silver Trail Highway
Keno, Yukon
Tel: (867) 995-3103
Fax: (867) 995-3103

Unique museum presenting the spirit of community life in remote mining towns. See displays featuring a century of silver and gold mining. Tools, equipment, memorabilia, and photos of life in an isolated mining community. Open daily, Victoria Day weekend to mid-September. Stop by our gift shop.



KLONDIKE iconic gold rush history

In August of 1896, American prospector George Carmack, his Tagish First Nation wife Kate, her brother Skookum Jim, and Dawson Charlie found gold in the wild North. A national historic site, Dawson City still evokes the heartbeat of the greatest gold rush in history, with its boardwalks and vintage false-front buildings. There's a reason Dawson City is an in-demand location for both film and television. The communities along the North Klondike Highway are a treasure trove of authentic Yukon culture and off-the-beaten-path adventure. For many visitors, discovering the Klondike is essential to their Yukon experience.



Feel the rush at Diamond Tooth Gerties Gambling Hall – YG, C. Archbould



Step back in time in Dawson City – YG, J. Kennedy



In the Dänojà Zho Cultural Centre, Dawson City – YG, J. Kennedy



ABOUT

OUR COMMUNITIES

Carmacks

Carmacks, home of the Little Salmon/ Carmacks First Nation, is named for George Carmack, a co-discoverer of Klondike gold. The historic village was both a riverboat refuelling station and a major stop on the Overland Trail linking Whitehorse and Dawson City. The town offers a range of visitor services, campgrounds and a riverside boardwalk. **Population: 548**

Pelly Crossing

Home of the Selkirk First Nation, Pelly Crossing is a midway stopping-point on the journey between Dawson City and Whitehorse. Cultural displays and artifacts are housed in a replica of Big Jonathan House. **Population: 393**

Dawson City

The lure of gold drew thousands of men, and some women, to the Klondike region, the traditional home of the Tr'ondëk Hwëch'in. The Klondike Gold Rush turned Dawson City into a bustling commercial centre, the largest city north of Seattle and west of Winnipeg. Dawson City served as the capital of the Yukon until 1953. In 1959, the Dawson Historical Complex was declared a national historic site. First Nations cultural experiences and wilderness adventures are also part of today's Klondike experience. Dawson City is the Yukon's second-largest community and offers a full range of visitor services and amenities. **Population: 2,210**

LOCAL ATTRACTIONS

Tagé Cho Hudän Interpretive Centre, Carmacks

The interpretive centre showcases the past and present culture of the Northern Tutchone people. Exhibits include a mooseskin boat, a rare collection of stone and bone tools, and traditional outfits. Ask for a *Carmacks Walking Tour* brochure. Km 358 on the North Klondike Highway #2. www.yukonmuseums.ca

Riverfront Boardwalk, Carmacks

Stroll along the scenic riverfront boardwalk in Carmacks. The route is wheelchair-accessible and features interpretive panels and benches—perfect for contemplating the mighty Yukon River. Km 356 North Klondike Highway #2.

Massive gold Dredge No. 4 is preserved as a national historic site on Bonanza Creek, near Dawson City – YG, C. Archbould



KLONDIKE

Five Finger Rapids

From the parking pullout, you can descend boardwalk stairs to the Yukon River to view these famous rapids. The 3-km return trail and long stairway is well worth the walk. Km 380 North Klondike Highway #2.

Big Jonathan Centre, Pelly Crossing

The Selkirk First Nation Cultural Centre is housed in a replica of Big Jonathan House at Fort Selkirk. The centre showcases displays, artifacts, tools and Northern Tutchone crafts including beaded clothing, birchbark baskets and baby birch bedding. Km 463 on the North Klondike Highway #2. www.yukonmuseums.ca



Fort Selkirk – YG

Fort Selkirk

Plan to spend a day visiting one of the Yukon's most significant historic sites. A beautifully restored settlement on the Yukon River, situated between Carmacks and Pelly Crossing, the Fort Selkirk site is co-owned and managed by the Selkirk First Nation and Yukon government, with access by air, multi-day tour or charter boat.

Dawson City Museum

The Dawson City Museum is housed in the town's stately Old Territorial Administration Building National Historic Site. Exhibits provide an in-depth look at Dawson City's social and mining history, the Hän First Nation people, the colourful gold rush era and the natural history of the Klondike. www.dawsonmuseum.ca

Dredge No. 4 National Historic Site

Visit North America's largest bucket-line, wooden-hulled dredge and be awestruck by this massive machine. This national historic site, located at Km 12.3 on Bonanza Creek Road, is one of Yukon's most visited attractions. www.parkscanada.gc.ca/klondike

Dänojà Zho Cultural Centre, Dawson City

Dänojà Zho Cultural Centre (*long time ago house*) celebrates and shares the traditional and contemporary experiences of the Tr'ondëk Hwëch'in. Enjoy the cultural centre's unique architecture and panoramic view of the Yukon River. www.trondekheritage.com

Parks Canada Tours, Dawson City

Hear captivating stories from knowledgeable guides dressed in period costume. Participate in one of many different walking tours throughout Dawson City. Don't miss other Parks Canada attractions including the S.S. Keno National Historic Site, Commissioner's Residence, Discovery Claim and national historic sites in the Klondike goldfields. www.parkscanada.gc.ca/klondike



Forty Mile, Fort Cudahy and Fort Constantine Historic Site

Explore Yukon's first town located on the Yukon River northwest of Dawson City, at the mouth of the Fortymile River. Inquire with the Yukon government's Historic Sites Unit or the Tr'ondëk Hwëch'in First Nation for more information. www.tc.gov.yk.ca/fortymile.html www.trondekheritage.com

Touring the S.S. Keno National Historic Site on Dawson's waterfront – YG





Five Finger Rapids lookout on the Yukon River – R. Postma



DISCOVER DAWSON CITY 3 DAYS

Revel in the summertime vibe of one of the North's most treasured towns. Hear Klondike Gold Rush stories that have enchanted visitors for a century: riches made and lost, golden dreams and heartbreak. Tour the goldfields and visit the area's national historic sites.

Day 1 – Welcome to the Klondike

From Whitehorse, drive or fly to historic Dawson City for some Klondike hospitality. Check into your hotel, inn or B&B and explore the gold-dusted streets of Dawson City. In the evening drive up to the Midnight Dome, the rounded peak above Dawson City with panoramic views of the town and Yukon and Klondike river valleys.

Day 2 – Discover Dawson

Join scheduled sightseeing and outdoor activity tours, or explore on your own. Visit museums and attractions, and take a paddlewheeler ride on the Yukon River. Visit the ODD Gallery, and don't miss Dawson's renowned entertainment—cancan dancers, bars and vibrant festivals. A visitor can't come to Dawson City without spending an evening at Diamond Tooth Gerties Gambling Hall, Canada's first casino.

Day 3 – Strike it Rich in the Klondike

Stroll the wooden boardwalks to find a special memento of your Klondike getaway. Keep an eye out for unique creations using placer gold, furs and mammoth ivory. Stroll the riverside dike remembering Klondike characters past and present.



Dänojà Zho Cultural Centre – YG



Plan your trip to the Klondike
travelyukon.com

KLONDIKE

ON THE KLONDIKE TRAIL 7 DAYS

Follow the Trail of '98 from Yukon River headwaters to the Klondike. Along the way, visit national historic sites, museums and cultural centres that share the Klondike Gold Rush story. Visit Carcross, Whitehorse and Dawson City. Peel back the layers on one of the most captivating historic events of our time.

Dawson City Museum – YG, J. Kennedy



Robert Service – Yukon Archives, Gillis family fonds, #4532



Cancan dancers entertain in Dawson City – YG, F. Mueller

Days 1 and 2 – Caribou Crossing

Start your journey near Skookum Jim's birthplace, the picturesque village of Carcross where the highway, railway and waterways intersect. The story of the Klondike Gold Rush began when Jim and his companions struck gold near Dawson City.

Days 3 to 5 – Yukon River Corridor to the Klondike

Must-see attractions on the Whitehorse riverfront are the S.S. *Klondike* paddlewheeler and MacBride Museum exhibits on the gold rush, RCMP and Yukon First Nations people. Explore the riverside villages of Carmacks and Pelly Crossing.

Days 6 and 7 – Klondike Culture

Join a Parks Canada walking tour and visit Dawson's national historic sites. Learn about Robert Service, Jack London and Pierre Berton and see where they lived. Head to the casino and enjoy cancan dancing, just as the prospectors did a century ago. Visit Dänojà Zho Cultural Centre to learn about the rich history of the region's first peoples. Drive up Bonanza Creek Road to Dredge No. 4, and enjoy a hike on the Ridge Road Heritage Trail. Visit the Discovery Claim National Historic Site and imagine that day in 1896 when Skookum Jim (*Keish*) made his big find.

WORLD-FAMOUS WRITERS

Robert Service Cabin

Known as the Bard of the Yukon, Robert Service (1874–1958) is the most widely read poet of the 20th century. Though he arrived in the Yukon after the Klondike Gold Rush, the tales of its heyday provided material and inspiration for his early works. His rustic log cabin is now a national historic site where you'll hear daily readings like *The Cremation of Sam McGee*, *The Spell of the Yukon* and *The Shooting of Dan McGrew*.
www.parkscanada.gc.ca/klondike

Jack London Museum

American author Jack London (1876–1916) is a rich part of Klondike lore. Upon reading about the Klondike, he sailed from San Francisco in 1897, but like thousands of other gold seekers, London left Dawson City penniless less than a year later. He went on to become famous for writing 50 novels, many of which were about his adventures in the Yukon, including *The Call of the Wild* and *White Fang*.

KLONDIKE

ICON KEY



ACCOMMODATIONS

			Price Range	Kitchenette	Pets Welcome	Open Year-Round	Restaurant	No. of Rooms	Private Bath	Internet Access	Wheelchair Accessible	
Carmacks <i>Hotels and Motels</i>	Hotel Carmacks A Yukon landmark with rooms, cabins, full-service RV sites, licensed restaurant with a patio, lounge, off-sales liquor, laundromat, Wi-Fi, general store and gas bar. The Klondike Highway stopping place! BONJOUR!	Carmacks, Yukon Tel: (867) 863-5221 Fax: (867) 863-5605 info@hotelcarmacks.com www.hotelcarmacks.com	\$105–\$169	•	•	•	•	30	•	•	•	
	Sunrise Service Centre Ltd. Your first stop in Carmacks with friendly service, quality fuels—gas and diesel, new motel rooms, Wi-Fi, satellite TV, convenience store, free sani-dump (with fuel purchase).	35601 North Klondike Highway Carmacks, Yukon Tel: (867) 863-5291 blunsunsun@gmail.com	\$125				•	4	•	•	•	
Dawson City <i>Hotels and Motels</i>	Aurora Inn Within walking distance of Dawson's many attractions. All rooms are non-smoking with private bath, TV, phone, free Wi-Fi. Jacuzzi suites available. Fully licensed restaurant with covered patio. GUTEN TAG!	Fifth Avenue and Harper Street Dawson City, Yukon Tel: (867) 993-6860 Fax: (867) 993-5689 aurorainn@aurorainn.ca www.aurorainn.ca	\$149–\$209				•	20	•	•		
	Bombay Peggy's Victorian Inn and Pub Centrally located, newly renovated heritage house offers voluptuously decorated rooms with private baths and modern amenities. Come spoil yourself at the Yukon's only restored brothel. Open March to November.	Second Avenue and Princess Street Dawson City, Yukon Tel: (867) 993-6969 Fax: (867) 993-6199 bombaypeggys@gmail.com www.bombaypeggys.com	\$95–\$219					9	•	•		
	Bonanza Gold Motel and RV Park Located at the south entrance of Dawson City. One mile from city centre. Standard, deluxe, kitchenettes. Wheelchair accessible, cable TV, Wi-Fi, pet friendly, laundromat, car wash. Clean, quiet, secure. BONJOUR! GUTEN TAG!	1 mile south of city centre Dawson City, Yukon Tel: (867) 993-6789 Toll-free: 1-888-993-6789 Fax: (867) 993-6777 bonanzagold.dawson@gmail.com www.bonanzagold.ca	\$109–\$129	•	•			•	40	•	•	•
	Downtown Hotel – Canadas Best Value Inn Turn-of-the-century atmosphere with modern, newly renovated rooms. Great downtown location. Home of Jack London Grill and the world-famous "Sourtoe Cocktail" in the Sourdough Saloon. Free airport shuttle service. Free Wi-Fi. Some A/C available. BONJOUR!	1026 Second Avenue Dawson City, Yukon Tel: (867) 993-5346 Toll-free: 1-800-661-0514 Fax: (867) 993-5076 info@downtowndawson.com www.yukonhotels.com	\$125–\$175				•	•	59	•	•	•
	Eldorado Hotel Great location. Luxurious suites, kitchenettes. All rooms with private baths, in-room coffee, refrigerators, Wi-Fi, air conditioning and voicemail. Airport transfer, laundry facilities, dining room, lounge and covered deck. BONJOUR!	902 Third Avenue Dawson City, Yukon Tel: (867) 993-5451 Toll-free: 1-800-764-3536 Fax: (867) 993-5076 eldorado@ykn.net.ca www.eldoradohotel.ca	\$135–\$175	•			•	•	46	•	•	

KLONDIKE

ACCOMMODATIONS

			Price Range	Kitchenette	Pets Welcome	Open Year-Round	Restaurant	No. of Rooms	Private Bath	Wheelchair Accessible	Internet Access
Dawson City <i>Hotels and Motels</i>	Triple J Hotel and Cabins Centrally located. 58 fully equipped rooms, including cabins with kitchenettes, Wi-Fi, 29 new modern rooms as of June 2013. Air-conditioned dining room and lounge. Wheelchair access. Free airport shuttle. BONJOUR!	Fifth Avenue and Queen Street Dawson City, Yukon Tel: (867) 993-5323 Fax: (867) 993-5030 gm@triplejhotel.com www.triplejhotel.com	\$149-\$199	•	•	•		58	•	•	•
	Westmark Inn Dawson City Set in the heart of historical downtown Dawson City, the inn boasts 177 rooms with full baths, free parking, full-service restaurant and a lounge with an outdoor deck overlooking our charming courtyard. BONJOUR!	Fifth Avenue and Harper Street Dawson City, Yukon Tel: (867) 993-5542 Toll-free: 1-800-544-0970 info@westmarkhotels.com www.westmarkhotels.com	\$129-\$189			•		177	•	•	•
Dawson City <i>Lodges and Cabins</i>	Apartment on Second Two-bedroom apartment in downtown Dawson City! Perfect for couples travelling together or families! Enjoy a fully equipped kitchen, two queen beds, futon couch, cable TV, and a bathroom. Apartment is located directly downtown—just minutes from all amenities. BONJOUR!	954 Second Avenue Dawson City, Yukon Tel: (867) 993-3821 info@klondikeexperience.com www.klondikeexperience.com	\$190	•				2		•	
	Klondike Kate's Cabins and Restaurant Cabins with rustic elegance and all the modern comforts of home. In-room coffee, private bath, cable TV, phone and Wi-Fi. Pet friendly. AAA/CAA recommended. Family restaurant, centrally located. BONJOUR!	Third Avenue and King Street Dawson City, Yukon Tel: (867) 993-6527 Fax: (867) 993-6044 info@klondikekates.ca www.klondikekates.ca	\$140-\$200		•	•		15	•	•	•
	Whitehouse Cabins Overlooking the Yukon River within walking distance to town! Guest rooms situated in gold rush-era buildings with cable TV, Internet, laundry, decks and barbecues. Stay in our exquisite 1897 log cabin suite or a well-appointed wall tent cabin. BONJOUR!	North End of Front Street (near Judge Street) Dawson City, Yukon Tel: (867) 993-5576 cabins@northwestel.net www.whitehousecabins.com	\$95-\$195	•	•			10	•	•	
	The Bunkhouse Open May to September. Located on corner of Second and Princess, overlooking the Yukon River. Rooms with private bathrooms or shared bathrooms available. Amenities in walking distance. Motorcycle friendly.	Front and Princess streets Dawson City, Yukon Tel: (867) 993-6164 info@dawsoncitybunkhouse.com www.dawsoncitybunkhouse.com	\$85-\$159					31	•	•	
Dawson City <i>Bed and Breakfasts</i>	5th Ave Bed & Breakfast Full continental breakfast. Air conditioning. Wireless Internet. Centrally located, next to the museum. Private and shared bathrooms, including a deluxe room with two queen beds, private bath and balcony.	702 Fifth Avenue Dawson City, Yukon Tel: (867) 993-5941 Toll-free: 1-866-631-5237 Fax: (867) 993-5941 5thave@5thavebandb.com www.5thavebandb.com	\$125-\$195				•	8	•	•	
	Juliette's Manor Family owned and operated Bed and Brunch! Access to kitchen and barbecue. Wi-Fi and cable TV. On-site coin laundry. Large deck. Hot tub and sauna. Hot breakfast. Shuttle service from airport.	813 Seventh Avenue Dawson City, Yukon Tel: (867) 993-2566 Fax: (867) 993-2567 trish@juliettesmanor.com www.juliettesmanor.com	\$105-\$135	•			•	4	•	•	
Dawson City <i>Hostels</i>	Dawson City River Hostel Private cabins, dorms, tenting, group tenting. Heated common cabin. Firepit. Unique hot water bath/sauna. Bike, canoe rentals, van tours. Easy access for river travellers. Great views. Mid-May to end of September. BONJOUR! GUTEN TAG!	Dawson City, Yukon Tel: (867) 993-6823 yukonhostels@yahoo.ca www.yukonhostels.com	\$22-\$48	•	•			14		•	

KLONDIKE

CAMPGROUNDS and RV PARKS

			No. of Sites	Price Range	30 Amp / 50 Amp	Full Hook-Up	Sani-Dump	Pull-Through Sites	Laundromat	Internet Access	Store	Boat Launch	Showers	Hiking
Carmacks	<p>Hotel Carmacks</p> <p>Full-service park with 30 and 50 amp sites, water, power, sewer, Wi-Fi, laundromat, showers, licensed restaurant, lounge, off-sale liquor, general store and gas bar. The Klondike Highway stopping place! BONJOUR!</p>	<p>Carmacks, Yukon Tel: (867) 863-5221 Fax: (867) 863-5605 info@hotelcarmacks.com www.hotelcarmacks.com</p>	15	\$22-\$47	30 50	•	•	•	•	•	•	•	•	•
Dawson City	<p>Bonanza Gold Motel and RV Park</p> <p>Full-service park. 100 sites. 15/30 amp. 30/50 amp full service. Water, sewer, sani-dump, RV/car wash. Laundromat, cable TV, showers, Wi-Fi. Clean, quiet, secure. BONJOUR! GUTEN TAG!</p>	<p>1 mile south of city centre Dawson City, Yukon Tel: (867) 993-6789 Toll-free: 1-888-993-6789 Fax: (867) 993-6777 bonanzagold.dawson@gmail.com www.bonanzagold.ca</p>	100	\$24-\$49	30 50	•	•	•	•	•	•	•	•	•
	<p>Dawson City RV Park and Campground</p> <p>A quiet and clean full-service park on famous Bonanza Creek. 15/30 amp power. Water, sewer, RV wash, laundry, free Wi-Fi, store, fuel, propane, showers and free gold panning.</p>	<p>Km 712 Klondike Highway Dawson City, Yukon Tel: (867) 993-5142 Fax: (867) 993-5142 info@dawsoncityrvpark.com www.dawsoncityrvpark.com</p>	60	\$18-\$40	30	•	•	•	•	•	•	•	•	•

DINING

			Average Price	Breakfast	Lunch	Dinner	Child-friendly	Gluten-free Options	Vegetarian Options	Open Year-round
Dawson City	<p>Bonanza Dining Room</p> <p>Located in the Eldorado Hotel. We serve the best steaks in town! Charbroiled to perfection. Great wine list. Comfortable air-conditioned dining room featuring specials and breakfast till 1:30 pm daily.</p>	<p>902 Third Avenue Dawson City, Yukon Tel: (867) 993-5451 Toll-free: 1-800-764-3536 Fax: (867) 993-5256 eldorado@yknnet.ca www.eldoradohotel.ca</p>	\$	•	•	•	•	•	•	•
	<p>Klondike Kate's Cabins and Restaurant</p> <p>Step into our authentic gold rush building and you'll spot many locals enjoying their favourite meals. Seasonal ingredients, local producers and scratch cooking. Licensed and friendly atmosphere. Inside and outside dining. Wheelchair accessible. Espresso coffees. CAA/AAA recommended. BONJOUR!</p>	<p>Third Avenue and King Street Dawson City, Yukon Tel: (867) 993-6527 Fax: (867) 993-6044 info@klondikekates.ca www.klondikekates.ca</p>	\$	•	•	•	•	•	•	•



HOTEL CARMACKS
"The Klondike Highway Stopping Place"

Rooms • Licensed Restaurant & Lounge
General Store & Gas Bar • Full Service RV Sites
Laundromat & Showers



Phone 1-867-863-5221
info@hotelcarmacks.com
www.hotelcarmacks.com



THE BUNKHOUSE
2nd & Princess St.
Dawson City, YT
(867) 993-6164
Open May-September

- Suites with private bathrooms and rooms with shared facilities available
- All rooms equipped with WIFI
- Within walking distance to all amenities
- Motorcycle friendly

www.dawsoncitybunkhouse.com
Email: info@dawsoncitybunkhouse.com

KLONDIKE

ATTRACTIONS, ACTIVITIES & SERVICES

CARMACKS

Tagé Cho Hudän Interpretive Centre



Carmacks, Yukon
Tel: (867) 863-5831
Fax: (867) 863-5831

Past and present culture of the Northern Tutchone. Fascinating exhibits with rare tools, traditional outfits and more! World's only mammoth snare diorama! Local crafts for sale. Walking trail. Open Monday to Saturday, 8:30 am to 6 pm.

Tatchun Centre



Carmacks, Yukon
Tel: (867) 863-6171
Fax: (867) 863-5388
info@hotelcarmacks.com
www.hotelcarmacks.com

General store and gas bar. Fresh meat, produce, bakery, groceries, gifts, souvenirs, hardware, camping and fishing supplies, licences, gas, diesel, and much more. The Klondike Highway stopping place! **BONJOUR!**

PELLY CROSSING

Big Jonathan House Heritage Centre



Next to Selkirk Grocery
Pelly Crossing, Yukon
Tel: (867) 537-3150
isaact@selkirkfn.com

This replica of Fort Selkirk's Big Jonathan House has works of local artists, locally made beaded clothing, birchbark baskets, traditional baby bunting bag, tools, plus more! Some items for sale.

DAWSON CITY

Bonanza Market



Second Avenue and Princess Street
Dawson City, Yukon
Tel: (867) 993-6567
Fax: (867) 993-5973
bonanzamarket@gmail.com

Locally owned and operated! Open seven days a week. Featured in the Lonely Planet. Fresh meat. Dairy. Groceries. Fresh produce. Euro-Canadian deli. Cube ice. Block ice. Organic products. Open year-round.

Dawson City Golf Course



5 km off Top of the World Highway
Dawson City, Yukon
Tel: (867) 993-2500
dawsongolf@hotmail.ca
www.dawsongolf.ca

Come golf under the Midnight Sun! Our nine-hole golf course features a clubhouse, driving range, rental clubs and carts. On this course, wildlife has the right of way! Open May to September.

Dawson City Museum



Fifth Avenue and Church Street
Dawson City, Yukon
Tel: (867) 993-5291 ext. 25
Fax: (867) 993-5839
info@dawsonmuseum.ca
www.dawsonmuseum.ca

The Dawson City Museum is the place to begin your exploration of Dawson and the Klondike Gold Rush. Discover Yukon's first peoples and explorers. Experience the gold rush through the stamperders, the entrepreneurs, and the demimonde. **BONJOUR!**

Dawson City Visitor Information Centre



Front Street and King Street
Dawson City, Yukon
Tel: (867) 993-5566
Fax: (867) 993-6449
vic.dawsoncity@gov.yk.ca

Operated by the Department of Tourism and Culture and Parks Canada. Come in and enjoy the many exhibits and displays on Klondike history and take part in Parks Canada walking tours around Dawson City. **BONJOUR!**

Diamond Tooth Gerties Gambling Hall



Corner of Fourth Avenue and Queen Street
Dawson City, Yukon
Tel: (867) 993-5575
Toll-free: 1-877-465-3006
kva@dawson.net
www.diamondtoothgerties.ca

Join us at Canada's first casino—Diamond Tooth Gerties—for a variety of casino games and nightly cancan entertainment. Open daily, May to September and select weekends October to April. **BONJOUR!**

Discovery Claim National Historic Site



Parks Canada
Dawson City, Yukon
Tel: (867) 993-7200
Fax: (867) 993-7203
dawson.info@pc.gc.ca
www.parkscanada.gc.ca/klondike

Walk the 1.5-km/1-mile interpretive trail alongside Bonanza Creek where the Klondike Gold Rush started. Activities: site guide, Explora app, Xplorers kids' booklet and geocaching. **BONJOUR!**

Dredge No. 4 National Historic Site



Parks Canada
Dawson City, Yukon
Tel: (867) 993-7200
Fax: (867) 993-7203
www.parkscanada.gc.ca/klondike

Located on Bonanza Creek Road, Dredge No. 4 was a massive machine used to mine gold in the Klondike. Activities: site guide, Explora app, Xplorers kids' booklet and geocaching. Guided tours by Goldbottom Tours. **BONJOUR!**

Fortymile Gold Workshop



Corner of Third Avenue and York Street
Dawson City, Yukon
Tel: (867) 993-5690
Fax: (867) 993-5690
leslie@fortymilegoldworkshop.ca
www.fortymilegoldworkshop.ca

You are invited to visit our working goldsmith studio to see us fabricating gold jewellery from natural 20k gold from our local placer mine. We are also a gallery featuring original artwork from some of the Yukon's best artists.



Third & York
Dawson City, YT
**Fortymile
gold**
Workshop/Studio

Free Claim #6



Km 18 Bonanza Creek Road
Dawson City, Yukon
Tel: (867) 993-5575
Toll-free: 1-877-465-3006
kva@dawson.net
www.dawsoncity.ca

Bring your own tools and come try your hand at gold panning. At Free Claim No. 6, you can practise this uniquely Klondike skill and keep all the gold you find! Open thaw to freeze-up; hand tools only. FREE!!

Goldbottom Tours



966 Front Street
Dawson City, Yukon
Tel: (867) 993-5023
info@goldbottom.com
www.goldbottom.com

Don't miss out on our authentic Klondike experiences. Try your hand at placer mining at a real gold mine and keep the gold you pan! Explore Dredge No. 4, a Parks Canada National Historic Site. Ask about our cabins.

Jack London Museum



Corner of Eighth Avenue and Firth Street
Dawson City, Yukon
Tel: (867) 993-5575
Toll-free: 1-877-465-3006
kva@dawson.net
www.jacklondonmuseum.ca

Attention all history buffs and booklovers! We want you to answer the Call of the Wild by visiting Dawson City's very own Jack London Museum. Open seven days a week May to September; \$5.

Klondike Experience



954 Second Avenue
Dawson City, Yukon
Tel: (867) 993-3821
info@klondikeexperience.com
www.klondikeexperience.com

Visit the goldfields, the Dempster Highway, Tombstone Territorial Park, or see Dawson City from the Midnight Sun Dome! Need a ride? Don't miss the HUSKY BUS—we've got you covered from Whitehorse to Dawson. **BONJOUR!**

Klondike National Historic Sites



Parks Canada
Dawson City, Yukon
Tel: (867) 993-7200
Fax: (867) 993-7203
dawson.info@pc.gc.ca
www.parkscanada.gc.ca/klondike

Visit historic Dawson City with costumed interpreters through a variety of tours and programs or on your own time with self-guided options. Tickets and information at the visitor centre. Five geocache sites. **BONJOUR!**

Klondike Nugget and Ivory Shop



990 Front Street
Dawson City, Yukon
Tel: (867) 993-5432
Toll-free: 1-866-260-9333
Fax: (867) 993-6740
klondikenugget@northwestel.net
www.knis.ca

A unique display of gold nuggets from almost 100 Klondike creeks. We are Dawson City's largest jewellery manufacturer and specialize in gold nugget jewellery, natural gold nuggets and mammoth ivory made on premises. **GUTEN TAG!**

Klondike Spirit Paddlewheeler



Fifth Avenue and Queen Street
Dawson City, Yukon
Tel: (867) 993-5323
Fax: (867) 993-5030
reservations@klondikespirit.com
www.klondikespirit.com

Join us for a cruise on the Yukon River. You will see a variety of attractions on this 90-minute narrated tour. Get your tickets at the front desk of the Triple J Hotel. Group bookings welcome.

Klondike Visitors Association



Front Street and King Street
Dawson City, Yukon
Tel: (867) 993-5575
Toll-free: 1-877-465-3006
kva@dawson.net
www.dawsoncity.ca

Klondike Visitors Association (KVA) is a not-for-profit tourism organization based in Dawson City, Yukon, representing local and regional stakeholders. Visit dawsoncity.ca for more information.

Northwest Territories Visitor Information Centre



King Street and Front Street
Dawson City, Yukon
Tel: (867) 993-6167
Fax: (867) 993-6334
dvc@northwestel.net
www.dempsterhighway.com


Provides information services on the Dempster Highway, Inuvik Region and rest of Northwest Territories. Current road and weather conditions, accommodations, licensed operators, visitor facilities and special events. Videos on the Dempster Highway and the Northwest Territories. Open mid-May to mid-September. **BONJOUR!**

Peabody's Photo Parlour



Second Avenue and Princess Street
Dawson City, Yukon
Tel: (867) 993-5209
peabodysphotoparlour@gmail.com

Unique Dawson souvenir—old-fashioned photo taken in Victorian studio with costumes. We have all your photo needs including digital support. Sell local crafts, gifts, frames, cameras and accessories.



KLONDIKE

ATTRACTIONS, ACTIVITIES & SERVICES

DAWSON CITY

Raven's Nook



Second Avenue and Queen Street
Dawson City, Yukon
Tel: (867) 993-5530
Fax: (867) 993-6331
ravensnook@hotmail.com

Mini department store. We carry North Face, Columbia, Canada Goose, Merrell, Sorel, Keen footwear and Carhartt for men, women and children. Hunting equipment available. Souvenirs and gifts. Open year-round from 10 am to 6 pm daily.

S.S. Keno National Historic Site



Parks Canada
Dawson City, Yukon
Tel: (867) 993-7200
Fax: (867) 993-7203
dawson.info@pc.gc.ca
www.parkscanada.gc.ca/klondike

Explore the freight and observation decks of this mighty sternwheeler. This historic site is open throughout the season for you to experience at your own pace. On Front Street overlooking Yukon River.
BONJOUR!

Yukon Travel Adventure Guide



Dawson City, Yukon
Tel: (867) 993-6823
yukonhostels@yahoo.ca
www.yukonhostels.com

300 pages of information and maps, covering the Yukon for travellers. New: Saga of the Sourtoe, the story of the toe cocktail. Available from www.yukonbooks.com; www.yukoninfo.com; www.itmb.com; www.mec.ca; Chapters.

BONJOUR! GUTEN TAG!

Experience the past at the Commissioner's Tea – YG



ANCHORAGE • DAWSON CITY • FAIRBANKS • JUNEAU
SITKA • SKAGWAY • WHITEHORSE • DENALI

Distinctly Yukon

The Westmark name stands for warm northern hospitality and quality lodging and dining.

- Open mid-May through mid-September
- 177 Rooms and Suites
- Belinda's Dining Room
- Keno Lounge
- Complimentary Wireless Internet in Lobby
- Guest Computer Access
- Outdoor Deck and Courtyard
- Coin-Operated Guest Laundry Facilities
- Complimentary Parking



Fifth & Harper Streets Dawson City, Yukon, Y0B 1G0

800.544.0970 • westmarkhotels.com



Bring your stories to life
#exploreyukon



Vancouver to Whitehorse. Non-stop to your next adventure.

With daily, year-round, non-stop flights from Vancouver to Whitehorse, your Yukon travel experience is closer than ever.

Book at aircanada.com or contact your travel agent.



AIR CANADA

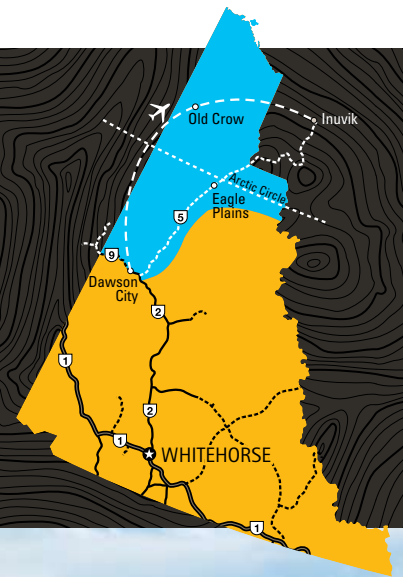


NORTHERN AND ARCTIC

land of the midnight sun

If you want the true northern experience, North Yukon and Yukon's Arctic region is about as far as you can go. The stark beauty of Canada's most accessible Arctic is protected within five wilderness parks and largely encompasses the range of the barren-ground Porcupine caribou herd. In spring, thousands of caribou and migratory birds return to have their young, and by fall the land is ablaze with crimson, orange and gold. Home of the Gwich'in, Hän, Inuvialuit and Northern Tutchone peoples, North Yukon also boasts the only Canadian highway that crosses the Arctic Circle—the Dempster Highway.

A roadside view of Tombstone Territorial Park – YG, C. Archbould



Interactive display at the John Tizya Centre – J. Kennedy



Stop for a walk during your drive up the Dempster Highway to the Arctic Circle – YG, R. Postma



OUR COMMUNITY

Old Crow

North Yukon's only community is the close-knit Vuntut Gwitchin village of Old Crow. This fly-in community has regularly scheduled air service and is located at the confluence of the Old Crow (*Chyàh Njik*) and Porcupine (*Ch'oodeenjik*) rivers. The local residents continue to harvest caribou as a primary source of food. Advance planning is necessary to secure one of a limited number of guest houses and B&Bs, and to arrange wildlife viewing or cultural experiences. When visiting Old Crow, pick up a copy of the *Old Crow Walking Tour* brochure. For more information, visit www.oldcrow.ca. Population: 251

Motorcyclist at the Arctic Circle – YG



LOCAL ATTRACTIONS

Dempster Highway #5

One of the world's unique drives, the Dempster is famous for its colourful alpine tundra landscapes, wildlife, scenic vistas and memorable driving adventures. Starting just outside of Dawson City, this unpaved 736-km two-lane highway crosses North Yukon and continues north to Inuvik, Northwest Territories. This gravel highway runs through remote wilderness with very limited services. Drivers are encouraged to take special precautions before starting up the Dempster. For motorcyclists, this means resolute adherence to your already cautious routines.

Tombstone Interpretive Centre

Start your journey up the Dempster Highway with a visit to the interpretive centre, about one hour north of the Dempster Corner turnoff. Tombstone Territorial Park interpreters offer local knowledge, park and travel information, special events and tips for wildlife viewing from the highway. This is also the site of Tombstone Mountain Campground. Km 71 Dempster Highway #5. www.yukonparks.ca

Arctic Circle

Stop at the Arctic Circle viewpoint at 66° 33' North latitude to enjoy the breathtaking views. Around the summer solstice, June 21, the sun doesn't set at the Arctic Circle for several weeks. Imagine the great activities you can enjoy with all this light! Km 405 Dempster Highway #5.

John Tizya Centre, Old Crow

The visitor information centre in Old Crow preserves and celebrates a truly rich heritage. From evidence of the last great ice age, to the migrating Porcupine caribou herd, to the deep culture and traditions of the Vuntut Gwitchin First Nation and Vuntut National Park, don't miss this multi-use facility. Guided community walks offered by an Old Crow Heritage Interpreter (upon request). www.yukonmuseums.ca

NORTHERN AND ARCTIC



PLAN

TRIP TO TOMBSTONE 3 DAYS

Tombstone Territorial Park may be a popular backcountry hiking destination, but its visitor programs and accessible roadside location appeal to anyone who wants to experience this special landscape.

Day 1 – Grab the Camera

Pack your hiking gear, stock up in Dawson City, and drive north from the Dempster Corner toward Tombstone's jagged, black peaks and sweeping tundra. The Dempster Highway runs through the park, making wildlife, birds and tundra vegetation accessible to roadside explorers.

Day 2 – World-class Visitor Centre

Knowledgeable staff at the impressive Tombstone Interpretive Centre offer travel information, interpretive programs, park registration and guidebooks. This is a place where you can pass hours exploring exhibits, sipping mountain tea and hanging out with other travellers. Join a guided walk or participate in one of Tombstone's art, culture and natural history special events.

Day 3 – Traditional Territory

Drive the highway through the park soaking in the subarctic scenery and watching for wildlife. Stop for roadside rambles at North Fork Pass and Two Moose Lake. Learn about the Hän and Gwich'in people, who have hunted, camped and traded here for centuries.

DRIVE THE DEMPSTER 7 DAYS

Canada's only all-weather road across the Arctic Circle is an iconic driving route. With services at both ends, and one lone outpost in the middle, this unpaved two-lane highway is an original driving adventure.

Day 1 – Plan Your Dempster Driving Adventure

An enjoyable, safe journey up the Dempster Highway involves careful planning. Ensure you have good spare tires and do some basic vehicle maintenance. You'll find garages, stores and service suppliers in Whitehorse and Dawson City.

Day 2 – Tour the Klondike

Explore historic Dawson City and learn about the Klondike Gold Rush. A century after thousands of miners flooded into Dawson looking for gold, it's a story that still captivates and entertains. Visit national historic sites, take a town walking tour, and enjoy Dawson's lively nightlife.

Days 3 and 4 – Cross the Arctic Circle

Embark on your journey to the Arctic! Visit Tombstone Park, hike from the roadside, and watch the parade of wildlife. Dempster accommodations are at Eagle Plains near the Arctic Circle, and in Dawson City and Inuvik. Camping gives you more options: try Tombstone, Engineer Creek or Rock River campgrounds.

Days 5 and 6 – Visit the Mackenzie Delta (NWT)

Descend from the Richardson Mountains and ride two free river ferries to reach the delta towns of Fort McPherson, Tsiigehtchic and Inuvik.

Day 7 – Southbound Migration

Take your time on the drive to Dawson City, soak in the spectacular tundra scenery and abundant wildlife. Early summer brings a flush of young animals, mid-summer heralds long days under the midnight sun, and late summer visitors are treated to crimson and gold tundra vegetation.

Ivvavik National Park Parc national Ivvavik

**LIVE YOUR ARCTIC DREAM
VIVEZ VOTRE RÊVE ARCTIQUE**

Guided base camp trips.
Excursions guidées au camp de base.
1-867-777-8800
parksCanada.ca/ivvavik
parcsCanada.ca/ivvavik

Photo: Colin Field / Parks Canada / Parcs Canada

Parks Canada Parcs Canada



Caribou crossing the autumn landscape – R. Postma

NORTH YUKON PARKS

Herschel Island – Qikiqtaruk Territorial Park

Journey into the Arctic with a visit to Herschel Island – Qikiqtaruk Territorial Park. Located off Yukon's north coast in the Beaufort Sea, Herschel is a lush Arctic Eden with carpets of wildflowers, lots of birds and wildlife, and a rich history. Trips can be arranged by air and water from Inuvik, Northwest Territories. Basic camping facilities only. www.yukonparks.ca

Vuntut National Park

Vuntut offers opportunities for experienced backcountry enthusiasts, including canoeing the Old Crow River, mountain hiking, and winter ski trips. Travellers must be self-sufficient and able to handle emergencies on their own. www.parkscanada.gc.ca/vuntut

Ivvavik National Park

Raft down the Firth River from the British Mountains to the Arctic coast. Fly over the Mackenzie Delta and settle into the base camp at Imniarvik for a multi-day experience led by Parks Canada. Ivvavik is Canada's first national park established as a result of an indigenous land claim agreement. It also protects part of the Porcupine caribou herd's calving grounds. www.parkscanada.gc.ca/ivvavik

Ni'iinlii Njik (Fishing Branch) Territorial Park

This wilderness park protects a distinct and fascinating ecosystem, with a high seasonal population of grizzly bears and salmon. Guided bear-viewing tours are available from late September to November. There are no staffed facilities and access to the Wilderness Preserve portion of the park and Habitat Protection Area demands experienced wilderness skills and self-sufficiency. Contact Vuntut Gwitchin Government regarding access to the Settlement Lands. www.yukonparks.ca www.vgfn.ca

ICON KEY



Cultural Centre



Visitor Information



Wilderness Parks

ATTRACTIONS, ACTIVITIES & SERVICES

Ivvavik National Park



Parks Canada
Inuvik, Northwest Territories
Tel: (867) 777-8800
Fax: (867) 777-8820
inuvik.info@pc.gc.ca
www.parkscanada.gc.ca/ivvavik

Satisfy your inner explorer with a journey to the extreme corner of Canada! Make your Arctic dream come true with Ivvavik fly-in camping trips. Contact park staff for more information. **BONJOUR!**

OLD CROW

John Tizya Centre



Old Crow, Yukon
Tel: (867) 966-3261 ext. 269
jtc@vgfn.net
www.vgfn.ca

Information and exhibits on the land and culture of the Vuntut Gwitchin, the Porcupine caribou herd and Vuntut National Park. Open year-round, Monday to Friday 9 am to 12 pm and 1 pm to 4:30 pm; closed weekends and holidays.

Vuntut National Park



Parks Canada
Old Crow, Yukon
Tel: (867) 966-3622
Fax: (867) 966-3432
vuntut.info@pc.gc.ca
www.parkscanada.gc.ca/vuntut

For an out-of-ordinary experience, visitors can go to the John Tizya Centre in Old Crow. Opportunities in the park for experienced backcountry enthusiasts! Contact park staff for more information.



DETAILS



PLAN

PLANNING YOUR TRIP

The Yukon is located in northwestern Canada, next to Alaska. To get here, drive the Alaska Highway or Stewart-Cassiar Highway from British Columbia, take a ferry or cruise ship up the British Columbia/Alaska coastline, or fly direct on jet service to Whitehorse.

Scheduled flights to the Yukon depart Vancouver, Kelowna, Calgary, Ottawa and Edmonton, as well as the Northwest Territories, Alaska and Frankfurt, Germany. Many visitors fly in and arrange travel from Whitehorse, with car and RV rentals or adventure packages. Once you're here, start with a visit to one of 14 Yukon and Community Visitor Information Centres for current information and bulletins.



GETTING HERE

By Air



1-800-661-0407 www.flyairnorth.com
Experience authentic Yukon hospitality on board frequent flights to Whitehorse from Vancouver, Kelowna, Calgary, Edmonton, Yellowknife and Ottawa. From Whitehorse, connect to Dawson City, Old Crow and Inuvik.

AIR CANADA

1-888-247-2262 www.aircanada.com
Daily year-round flights between Vancouver and Whitehorse.

Condor

1-866-960-7915 www.condor.com
Non-stop service weekly from Frankfurt, Germany to Whitehorse. Operates May to September. Extended service via Vancouver in May and October. Contact your local travel agent.

WESTJET

1-888-937-8538 www.westjet.com
WestJet offers non-stop flights from Vancouver to Whitehorse. Operates May to October.

By Ferry

BC FERRIES 1-888-223-3779 or (250) 386-3431 www.bcferries.com

Regular service from Vancouver to Prince Rupert, British Columbia.

ALASKA MARINE HIGHWAY

1-800-642-0066 www.dot.state.ak.us/amhs

Regular service from Bellingham, Washington or Prince Rupert, British Columbia and throughout coastal Alaska.

By Motorcoach

GREYHOUND CANADA 1-800-661-8747 or (867) 667-2223 www.greyhound.ca

HUSKY BUS (867) 993-3821 Service between Whitehorse and Dawson City and charter service to Fairbanks by request. www.huskybus.ca

Some foreign travellers will require an eTA

The Canadian government now requires visa-exempt foreign nationals who fly to or travel through Canada to have an Electronic Travel Authorization (eTA). Exceptions include U.S. citizens and travellers who do have a valid Canadian visa. Visit www.Canada.ca/eta for more information (in multiple languages) and an online application. The cost is modest and most eTA applications are approved within minutes.

Crossing a Border into the U.S.

All travellers entering the United States by air, land or sea, including American citizens returning to the U.S., are required to present a valid passport or other approved, secure documents as determined by the Department of Homeland Security. www.dhs.gov

Children also require a valid passport and if travelling with just one parent, proof-of-custody papers or a notarized letter of permission from the absent parent is required. Unaccompanied persons under 18 should bring a notarized letter of permission.

Importation of agricultural products from Canada into the U.S. is prohibited and confiscation of these products is strictly enforced. www.aphis.usda.gov

By Road

Driving Distances to Whitehorse:

Vancouver, BC	2,375 km / 1,484 mi
Prince George, BC (via Stewart-Cassiar Hwy)	1,622 km / 1,014 mi
Prince George, BC (via Alaska Highway)	1,824 km / 1,140 mi
Calgary, AB	2,317 km / 1,448 mi
Edmonton, AB	2,038 km / 1,274 mi
Fairbanks, AK	965 km / 603 mi
Anchorage, AK	1,134 km / 709 mi

Put yourself in a bigger picture

If your dreams are bigger than California, have fewer people than at a football game, as much adrenaline as you dare and experiences you will relive again and again, then you're dreaming of Yukon.

Yukon Wild adventures, products and services will enable your dreams — introduced, hosted, guided, outfitted and advised by licensed Yukon Wilderness Tourism Operators.

When the rest of the world is too small for your dreams, come to YukonWild.com



Sandy Fisher



yukon wild

VISITOR INFORMATION AND CULTURAL CENTRES

As you start to explore the vast, wide-open spaces of the Yukon, the travel specialists at Yukon and Community Visitor Information Centres can send you on your way with advice, travel tips, road and weather information. The guides and cultural ambassadors at First Nation Cultural Centres will provide you with First Nations context and perspective to inform your travels around the territory. Get the most out of your Yukon adventure by asking the experts what to see and do in each region.

Whitehorse Visitor Information Centre – YG



Parks Canada displays in the Da Kų Cultural Centre, Haines Junction – YG



For any travel inquiries visit travelyukon.com

OPEN YEAR-ROUND

- Whitehorse Visitor Centre (867) 667-3084, 100 Hanson Street
- Kwanlin Dün Cultural Centre (867) 456-5322

OPEN APPROXIMATELY MID-MAY TO MID-SEPTEMBER

- Beaver Creek (867) 862-7321, Alaska Highway
- Carcross (867) 821-4431, Carcross Gateway Pavilion
- Carmacks (867) 863-6330, Roadside Information Kiosk (867) 863-5831, Tagé Cho Hudän Interpretive Centre
- Dawson City (867) 993-5566, Front and King streets (867) 993-7100 ext 500, Dänojá Zho Cultural Centre
- Faro (867) 994-2288, Campbell Region Interpretive Centre
- Haines Junction (867) 634-2345, located at Da Kų Cultural Centre (867) 634-3300, Da Kų Cultural Centre, Alaska Highway
- Keno (867) 995-3103, Keno City Mining Museum
- Mayo (867) 996-2926, Binet House
- Old Crow (867) 966-3261, John Tizya Centre
- Pelly Crossing (867) 537-3150, Big Jonathan House
- Stewart Crossing, Roadside Information Kiosk
- Teslin (867) 390-2550, George Johnston Museum, one kilometre west of Nisutlin Bay Bridge (867) 390-2532 ext 332, Teslin Tlingit Heritage Centre
- Tombstone Territorial Park (867) 667-5648, Tombstone Interpretive Centre (867) 993-7714 (Monday to Thursday, April to October)
- Watson Lake (867) 536-7469, junction of Alaska and Robert Campbell highways

Yukon Visitor Information Centres (operated by Government of Yukon)

Community Visitor Information Centres

First Nation Cultural Centres





Fishing in Pine Lake – YG, J. Kennedy

READY FOR THE ELEMENTS

Northern summers are sunny and warm, but the weather can be unpredictable. Northern winters require insulated clothing and layering is a smart strategy. Refer to the chart below and consider packing these key pieces.

Some tourist services, such as RV parks, campgrounds, accommodations and attractions, operate seasonally. Please contact the operators in advance to confirm their schedule.

Average Daily Hours of Daylight*

January	5.5	July	20
February	8.5	August	16.5
March	12	September	13
April	15	October	10
May	18.5	November	7.5
June	21	December	4.5

* Yukon is in the Pacific Standard Time (PST) Zone.

What Clothes to Pack

WINTER										
SPRING	X	X	X	X	X	X	X	X	X	X
SUMMER	X	X	X	X	X	X	X	X	X	X
FALL	X	X	X	X	X	X	X	X	X	X
	Short-Sleeved Shirts/Shorts	Long-Sleeved Shirts/Pants	Warm Hat and Gloves	Walking Shoes	Waterproof Boots	Insulated Boots	Long Underwear	Windbreaker or Jacket	Wool Sweater/ Fibrefill Vest	Winter Coat

Our Neighbours

Haines Convention and Visitors Bureau



Haines, Alaska
Tel: (907) 766-2234
Toll-free: 1-800-458-3579
Fax: (907) 766-3155
hcvb@haines.ak.us
www.haines.ak.us

Haines—The Adventure Capital of Alaska. Come and explore all the adventures Haines has to offer including hiking, kayaking, fishing, wildlife, or just a leisurely stroll through Fort Seward.

Holland America Line



450 Third Avenue West
Seattle, Washington
Toll-free: 1-877-SAIL-HAL
www.HALAlaska.com

With more than 70 years of experience showing guests the Great Land, Holland America Line offers cruises and carefully curated Land+Sea Journeys to Alaska and the Yukon. Request your free vacation guide at www.HALAlaska.com or call 1-877-SAIL HAL today.

Travelling with Pets

If you are taking pets into Canada or the United States, you will be required to present appropriate vaccination certificates signed by a licensed veterinarian.

www.inspection.gc.ca or www.cbp.gov

The Grizzly Ridge Trail takes you into the heart of the beautiful Tombstone Mountains – YG, A. Smith



Bring your stories to life
#exploreyukon

DETAILS


GOING WILD?

Walk Softly

In the gold rush era, environmental conservation as we know it likely wasn't a concern for most. Times have changed and we want the Yukon to remain pure, authentic and natural. In all wilderness activities we encourage low-impact principles of Leave No Trace. Obtain proper fishing or hunting licences and camping permits, and follow the regulations that help conserve Yukon's treasures.

With its abundant wildlife, clean water and vast intact wilderness, Yukon is the ultimate eco-destination. Yukoners have a strong conservation ethic, and many of the territory's special wild places are protected within parks and other special management areas. Taking care of Yukon's pristine environment is an important aspect of sustaining our most memorable visitor experiences into the future. Watching wildlife is often the highlight of a trip to the Yukon.

We all play a role in keeping wildlife safe. Please respect wildlife and never feed them. Remember: STOP, LOOK and LEAVE. For more safety tips and information visit: www.env.gov.yk.ca/bears or pick up your copy of the *Yukon Wildlife Viewing Guide* at any of Yukon's six Visitor Information Centres.



Learn about local flora on an interpretive hike or in the *Yukon Wildlife Viewing Guide* – YG

Hiring a Guide

A *Larger Than Life* wilderness destination, Canada's Yukon has vast areas of pristine wilderness. Yukon guides are skilled professionals and know the Yukon wilderness. Yukon Wild is a consortium of Yukon tour operators offering premier wilderness trips. Visit a Yukon Visitor Information Centre, or www.yukonwild.com.

Wilderness Tourism Licensing

Strong Yukon laws protect both wilderness travellers and our world-renowned wilderness. Operators from the Yukon or elsewhere who take clients into the Yukon wilderness for any gain or reward require a Yukon Wilderness Tourism Licence.

If you are planning a wilderness trip, be sure to confirm your operator is licensed. Visit www.env.gov.yk.ca/camping-parks/operators_listing for a current list of licensed wilderness operators whom have met strict requirements, including public liability insurance coverage and valid First Aid/CPR certification. Low-impact camping and waste disposal must be practised!

Backcountry skiing – YG, F. Mueller



Start planning your trip
travelyukon.com



Explore Yukon's exhilarating landscape by boat – YG, J. Kennedy

Fishing

The Yukon is a dream for fishing enthusiasts—fishing licences are available at most sporting goods stores, gas stations, other commercial outlets, Environment Yukon offices and online at www.env.gov.yk.ca. A separate National Park fishing licence is required in Kluane National Park and Reserve and Ivvavik National Park.

Hunting

The Yukon offers a remote hunting experience in large wilderness regions. The territory has 19 exclusive hunting concessions offering 12 big game species. Non-resident hunters require big game permits and must be guided by a licensed hunting guide—check with an outfitter to make sure all your needs are addressed in advance of your journey.

For more information about hunting in the Yukon, contact:

YUKON OUTFITTERS ASSOCIATION

Tel: (867) 668-4118

Fax: (867) 668-4120

info@yukonoutfitters.net

www.yukonoutfitters.net

Backcountry

Registration is required for overnight trips in all national parks and some territorial parks. Popular routes including the Chilkoot Trail, Alsek River (Kluane National Park and Reserve), Firth River (Ivvavik National Park) and Grizzly, Talus and Divide lakes (Tombstone Territorial Park) usually require permits, limit the number of users or require reservations. Contact Parks Canada www.parkscanada.gc.ca or Yukon Parks www.yukonparks.ca for more information.

MONEY MATTERS

Whitehorse has branches of Canada's five major banks, a Western Union and a First Nations Bank. Most Yukon communities have 24-hour automated teller machines.

Exchange Rates

Many Yukon businesses participate in the Fair Exchange Program, a Tourism Industry Association of the Yukon initiative, to ensure visitors receive fair value for their U.S. funds. Look for this sign.



Taxes

Most goods and services are subject to a five per cent national sales tax (GST). Yukon has no territorial or municipal sales taxes.

Tipping

Service is rarely included in billing. Tips typically range from 15 to 20 per cent of the total bill.

DETAILS

SAFE TRAVELS

Forest Fires

Fire is a natural part of the forest cycle. Yukon fires are managed to respect nature's continuing role while reducing the threat of wildfire to people and communities. Most forest fires occur in the wilderness, safely away from communities, and rarely pose a threat.

During fire season, you may encounter smoke drifting along highways, rivers or into communities. When a fire is active near a highway, you may experience temporary delays.

Current Yukon wildfire updates are available at all Yukon Visitor Information Centres, by calling 1-800-826-4750, or online at: www.community.gov.yk.ca/firemanagement. To report a wildfire: 1-888-798-FIRE (3473).

Medical Services and 911

Hospital facilities are available in Whitehorse, Dawson City and Watson Lake, while all other communities are served by health centres. Emergency health care is available after hours. Travellers should be prepared to cover these costs and are encouraged to carry additional medical insurance.

For medical emergencies anywhere in Yukon, phone 911.

Cellular Phone Coverage

Before travelling to the Yukon, please check with your cellular phone provider to ensure your coverage will not be interrupted during your stay. Yukon has cellular phone coverage in all Yukon communities, and smartphone coverage in Whitehorse and some communities; however, cell coverage does not extend along Yukon highways. Be sure you are well prepared and equipped for extended periods of driving between communities.

Health Services 811

The Yukon HealthLine is a free, 24-hour confidential service available to all Yukoners and visitors. It's staffed by registered nurses and other health care professionals who can answer your health questions or direct you to someone in a community who can assist you. Dial 811.

Travel Smart

Let others know the details of your trip, especially if you are leaving on a multi-day trip or venturing into the backcountry. Prepare for the unexpected such as changing weather, injury or equipment breakdown. Fill out a *Yukon Travel Smart Plan* and leave it with someone. www.hss.gov.yk.ca/travelsmart.php

Yukon Marine Distress System

VHF Marine channel 16 is the international distress, safety and calling-only channel. In most Yukon waterways, this channel is monitored by other boaters. If you plan to go boating outside the Yukon Southern Lakes region, find out the emergency-only channel for your location in advance. www.yara.ca



Where art and adventure meet....



A scenic drive from the Yukon down the Haines Highway to the hidden gem of Southeast Alaska where art, adventure, culture, and the ocean await.



What are you waiting for?



800-458-3579 | 907-766-2234

www.visithaines.com



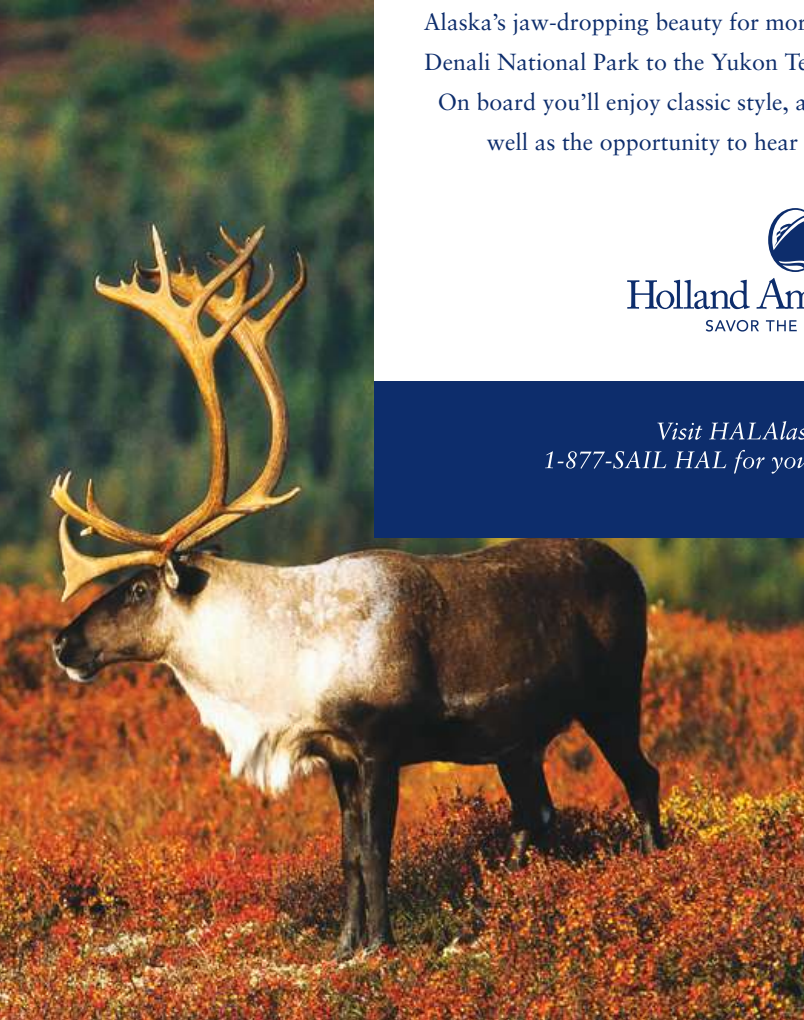
70+ YEARS OF AWE-INSPIRING ALASKA.

Few places on earth equal the natural wonders of the Last Frontier. And there's no better way to experience it than on a Holland America Line Alaska & the Yukon Land+Sea Journey. We've been amazing guests with Alaska's jaw-dropping beauty for more than 70 years, from the grandeur of Denali National Park to the Yukon Territory's Klondike Gold Rush history. On board you'll enjoy classic style, attentive service and fine dining — as well as the opportunity to hear from naturalists and historians.



Holland America Line®
SAVOR THE JOURNEY

Visit HALAlaska.com or call
1-877-SAIL HAL for your FREE guide.



Ships' Registry: The Netherlands

REGIONAL BUSINESS INDEX

CAMPBELL REGION

Faro

Faro Studio Hotel	82
Faro Valley View Bed and Breakfast	82

Rural

Frances Lake Wilderness Lodge	82
-------------------------------	----

DETAILS

Haines Convention and Visitors Bureau	109, 112
Holland America Line	109, 113

KLONDIKE REGION

Carmacks

Hotel Carmacks	95, 97
Sunrise Service Centre Ltd.	95
Tagé Cho Hudän Interpretive Centre	98
Tatchun Centre	98

Dawson City

5th Ave Bed & Breakfast	96
Apartment on Second	96
Aurora Inn	95
Bombay Peggy's Victorian Inn and Pub	95
Bonanza Dining Room	97
Bonanza Gold Motel and RV Park	95, 97
Bonanza Market	98
Dawson City Golf Course	98
Dawson City Museum	98
Dawson City River Hostel	96
Dawson City RV Park and Campground	97
Dawson City Visitor Information Centre	98
Diamond Tooth Gerties Gambling Hall	98
Discovery Claim National Historic Site	98
Downtown Hotel – Canadas Best Value Inn	95
Dredge No. 4 National Historic Site	98
Eldorado Hotel	95

Fortymile Gold Workshop	98
Free Claim #6	99
Goldbottom Tours	99
Jack London Museum	99
Juliette's Manor	96
Klondike Experience	99
Klondike Kate's Cabins and Restaurant	96, 97
Klondike National Historic Sites	29, 99
Klondike Nugget and Ivory Shop	99
Klondike Spirit Paddlewheeler	99
Klondike Visitors Association	99
Northwest Territories Visitor Information Centre	65, 99
Peabody's Photo Parlour	99
Raven's Nook	100
S.S. Keno National Historic Site	100
The Bunkhouse	96, 97
Triple J Hotel and Cabins	96
Westmark Inn Dawson City	96, 100
Whitehouse Cabins	96
Yukon Travel Adventure Guide	100

Pelly Crossing

Big Jonathan House Heritage Centre	98
------------------------------------	----

KLUANE REGION

Beaver Creek

Beaver Creek RV Park & Motel	75
Beaver Creek Visitor Information Centre	77
Buckshot Betty's	75
Ida's Motel and Restaurant	75

Destruction Bay

Cottonwood RV Park	75
--------------------	----

Haines Junction

Carnivore Cabins	74
Haines Junction Visitor Information Centre	76
Haven in the Willows	74

Kluane Glacier Air Tours	76, 77
Kluane National Park and Reserve Visitor Centre in the Da Ku Centre	28, 76
The Raven Hotel	74

Rural

Black Bear Wilderness Adventures Inc.	74
Dalton Trail Lodge	74, 76
Dickson Outfitters Ltd.	76
Discovery Yukon Lodgings	74, 75
Icefield Discovery Tours	77
Kluane Ecotours	77
Ruby Range Wilderness and Fishing Lodge	74, 77
Shakat Tun Wilderness Camp	77
Tatshenshini Expediting	77
Thachäl Dhäl Visitor Centre	77
The Cabin	74
Yukon Wildlife Wilderness Adventures	77

NORTH YUKON AND ARCTIC

Old Crow

Ivvavik National Park	104, 105
John Tizya Centre	105
Vuntut National Park	105

SILVER TRAIL

Keno City

Keno City Campground	88
Keno City Mining Museum	89
Silvermoon Bunkhouse	88

Mayo

Bedrock Motel and RV Park	88
Binet House Museum	89
Gold and Galena Bed and Breakfast	88
Gordon Park Campground	88
McIntyre Park/Campground	88

Those who long for the open road will know they've found it when they ride the Dempster Highway – H.-G. Pfaff



SOUTHERN LAKES REGION

Atlin

Glacier View Cabins/Sidka Tours	47
Sincerely Yours General Store	48

Carcross

Carcross Visitor Information Centre	48
Chilkoot Trail National Historic Site	28, 48
Destination Carcross	49

Mt. Lorne

Alayuk Adventures	49
-------------------	----

Tagish

Southern Lakes Resort & Restaurant	47, 48
------------------------------------	--------

Teslin

George Johnston Museum	48
Teslin Tlingit Heritage Centre	48, 49
Yukon Motel and Restaurant	47, 48

Rural

A Taste of Yukon Adventures Inc.	49
Cabins Over Crag Lake	47
Chilkoot Trail Village	47
Dunroamin' Retreat	47
Little Atlin Lodge	47
Tagish Wilderness Lodge	48, 49
Taiga Journeys	49
The Rock Shop	49
Wheatonriver Adventure Ltd.	48, 49
Yukon Winter Adventures	49

WATSON LAKE REGION

Watson Lake

A Nice Motel	40
Big Horn Hotel	40
Cedar Lodge Motel	40
Downtown RV Park	40
Watson Lake Visitor Information Centre	41

Rural

Baby Nugget RV Park at Nugget City	40
Northern Beaver Post Cottages at Nugget City	40
Northern Beaver Post Gift Shop at Nugget City	41
Wolf It Down Restaurant and Bakery at Nugget City	40

WHITEHORSE REGION

Whitehorse

1st Choice Bed and Breakfast	57
A Scandia House Bed and Breakfast	57
Adäka Cultural Festival	60
Air North, Yukon's Airline	60, inside front cover
Air Canada	101
Alpen Huskies	60
Alpine Aviation	60
Arctic Range Adventure	60
Arts Underground	60
Available Light Film Festival	61
Beez Kneez Bakpakkers	58
Best Western Gold Rush Inn	56, 59
Bluejay Suites Bed and Breakfast	57
Canada Games Centre	61
Canadas Best Value Inn – River View Hotel	56, 63
CanaDream RV Rentals	61
Casey's Bed and Breakfast	57
Coast High Country Inn	56
Coast High Country Inn – The Deck	59
Copperbelt Railway & Mining Museum	61
Driving Force Vehicle Rentals	61
Edgewater Hotel	56
Four Seasons Bed and Breakfast	57
Fraserway RV Rentals	61
GoNorth Car & RV Rental	62
Heritage Yukon	62
Historical Guest House	57
Kanoe People	62
Klondike Rib & Salmon	59
Klondike Travel	62
La Bicioletta Bed and Breakfast	57
MacBride Museum of Yukon History	62
Midnight Sun Bed and Breakfast	58, 59
Mountain View Golf Club	63
Nature Tours of Yukon	63
North End Gallery	63
Northern Tales Travel Services Inc.	63
Old Log Church Museum	59, 63
Pioneer RV Park	59
Ruby Range Adventure	63
S.S. Klondike National Historic Site	28, 63
Sanchez Cantina	59, 69
SKKY Hotel	56

Stop In Family Hotel	57
Tatshenshini Expediting	63
Terre Boréale	63
Town and Mountain Hotel	57
Triple J's Music, Tattoos and Piercings	64
Up North Adventures	64
Waterfront Trolley	64
White Pass & Yukon Route Railroad	64
Whitehorse with a French Touch	64, 65
Wilderness Weddings	66
Yukon Adventure Centre	66
Yukon Artists at Work Gallery	66
Yukon Beringia Interpretive Centre	66
Yukon Pines Luxury Cabins	57
Yukon Quest 1,000 Mile International Sled Dog Race	66
Yukon Transportation Museum	66
Yukon Visitor Information Centre	66
Yukon Wide Adventures Inc.	66
Yukon Wild (Wilderness Tourism Association Yukon)	66, 107
Yukon Wildland Fire Management	66, 67

Rural

A Taste of Yukon Adventures Inc.	67
Beyond Expeditions	67
Black Bear Wilderness Adventures Inc.	67
Bushcraft Yukon	67
Canadian River Expeditions and Nahanni River Adventures	68
Cathers Wilderness Adventures	68
Dalton Trail Lodge	68
Fox Bay Retreat	58
Hot Springs Campground and Hostel	58, 59
Inn on the Lake	58
Muktuk Adventures and Guest Ranch	58
Muktuk Adventures Limited	68
Northern Lights Resort and Spa	58, 68
Sky High Wilderness Ranch	58, 68
Sundog Retreat	58, 68
Taiga Journeys	68
Takhini Hot Springs	69
Whitehorse Who What Where Tours	69
Wolf Lake Wilderness Lodge	69
Yukon Horsepacking Adventures	69
Yukon Wildlife Preserve	69

COMMUNITIES INDEX

Atlin	43	Faro	79	Pelly Crossing	91
Beaver Creek	71	Haines Junction	71	Ross River	79
Burwash Landing	71	Keno	85	Stewart Crossing	85
Carcross	43	Marsh Lake	43	Tagish	43
Carmacks	91	Mayo	85	Teslin	43
Dawson City	91	Mount Lorne	43	Watson Lake	37
Destruction Bay	71	Old Crow	103	Whitehorse	51

QUICK REFERENCES

For emergencies anywhere
in Yukon, phone 911.

ACCOMMODATIONS

Bed & Breakfast Association
www.yukonbandb.org

Yukon accommodations and campgrounds
www.travelyukon.com/plan/accommodations

AIRLINES

Air Canada
1-888-247-2262 www.aircanada.com

Air North, Yukon's Airline
1-800-661-0407 www.flyairnorth.com

Condor 1-866-960-7915 www.condor.com

WestJet 1-888-937-8538 www.westjet.com

FERRIES

Alaska Marine Highway 1-800-642-0066
www.ferryalaska.com

BC Ferries 1-888-223-3779 or (250) 386-3431
www.bcferries.com

FISHING

Freshwater fishing rules, permits, etc.
www.env.gov.yk.ca/fishing

GOVERNMENT AGENCIES

Canada Border Services Agency
(867) 667-3943 or 1-800-461-9999
www.cbsa-asfc.gc.ca

Canadian Firearms Centre 1-800-731-4000

Environment Yukon
(867) 667-5652 or in Yukon: 1-800-661-0408
www.env.gov.yk.ca

United States Customs and Border Protection
(202) 325-8000 www.cbp.gov

HUNTING

Environment Yukon
www.env.gov.yk.ca

Yukon Outfitters Association
www.yukonoutfitters.net

MAPS

Downloadable maps
www.travelyukon.com/maps

MEETINGS AND CONVENTIONS

Yukon Convention Bureau
(867) 668-3555 www.meetingsyukon.com

PARKS AND HISTORIC SITES

National Historic Sites Chilkoot Trail National Historic Site, Klondike National Historic Sites, Dredge No. 4 National Historic Site, S.S. Klondike National Historic Site, S.S. Keno National Historic Site. **General inquiries:** 1-888-773-8888

Chilkoot Trail reservations: 1-800-661-0486
www.parkscanada.gc.ca

Parks Canada Ivvavik National Park, Kluane National Park and Reserve, Vuntut National Park
www.parkscanada.gc.ca

Yukon Historical and Museums Association
www.yukonmuseums.ca
www.heritageyukon.ca

Yukon Historic Sites Canyon City Historic Site, Forty Mile, Fort Cudahy and Fort Constantine Historic Site, Fort Selkirk Historic Site, Rampart House Historic Site, Caribou Hotel Historic Site
www.yukonheritage.com

Yukon Territorial Parks Agay Mene, Asi Keyi, Coal River Springs, Dáadzàii Vàn, Herschel Island – Qikiqtaruk, Kusawa, Ni'iinlii Njik (*Fishing Branch*), Nordenskiöld (Tsálnjik Chù), Tombstone
www.yukonparks.ca

REGIONAL AND COMMUNITY INFORMATION WEBSITES

Campbell www.faroyukon.ca

Klondike www.dawsoncity.ca

Kluane www.hainesjunctionyukon.com

Mayo www.villageofmayo.ca

North Yukon www.oldcrow.ca

Southern Lakes www.southernlakesyukon.com

Watson Lake www.watsonlake.ca

Whitehorse www.city.whitehorse.yk.ca

ROAD CONDITIONS

Yukon highways information
www.hpw.gov.yk.ca

Yukon Highways Road Report
In Yukon: 1-877-456-7623 or 511
www.511yukon.ca

TOURISM ASSOCIATIONS

Klondike Visitors Association
www.dawsoncity.ca

Southern Lakes Visitors Association
www.southernlakesyukon.com

Tourism Industry Association of the Yukon
www.tiayukon.com

Yukon First Nations Culture and Tourism Association www.yfnct.ca

SAFE TRAVELS (more details on page 112)

Report Wildfires
In Yukon: 1-888-798-FIRE (3473)

Travel Smart Travel Plan
www.hss.gov.yk.ca/travelsmart.php

Yukon Health Line
In Yukon: 811

Yukon Marine Distress System
www.yara.ca

VISITOR INFORMATION

Tourism Yukon
www.travelyukon.com
Tourism Yukon Travel Counsellor
1-800-661-0494

WEATHER

Environment Canada
www.weatheroffice.ec.gc.ca

WILDERNESS AND BACKCOUNTRY TRAVEL

Canadian Parks and Wilderness Society, Yukon
www.cpawsyukon.org

Environment Yukon
www.env.gov.yk.ca

Wilderness Tourism Association of the Yukon
www.wtay.com

Yukon Conservation Society
www.yukonconservation.org

WILDLIFE VIEWING

Yukon Wildlife Preserve
www.yukonwildlife.ca

Yukon Wildlife Viewing Program
www.wildlifeviewing.gov.yk.ca

Fireweed flowers – YG



QUICK YUKON FACTS

Capital Whitehorse

Total Yukon area 482,443 km² (186,272 mi²)

Population 38,293 (Dec 2016)

Density 1 resident per 13 km²

Yukon flower fireweed

Yukon bird raven

Yukon gemstone lazulite

Yukon tree subalpine fir

Moose population 70,000

Caribou population 250,000

Birdwatching 284 species of birds

Wildflowers over 1,250 species

Artists per capita twice the national average

Tallest mountain in Canada Mount Logan
5,959 m (19,551 ft)

Longest river Yukon River 3,185 km (1,979 mi)

Canadian Heritage rivers Alsek, Bonnet Plume,
Thirty-Mile (Yukon), Tatshenshini

Highways 4,734 km (2,942 mi)

LEGEND

- ★ Capital City – Yukon
- Yukon Townsite
- ☆ Capital City – Alaska
- Alaska Highway
- Primary Highway
- - - Gravel Road
- - - Seasonal Road
- Ferry Route
- National or Territorial Park
- Chilkoot Trail National Historic Site

BEAUFORT SEA

YUKON REGIONS

- Watson Lake
- Southern Lakes
- Whitehorse
- Kluane
- Campbell
- Silver Trail
- Klondike
- Northern and Arctic

HIGHWAYS

- 97 1 Alaska Highway
- 2 Klondike Highway
- 3 Haines Road
- 4 Robert Campbell Highway
- 5 Dempster Highway
- 6 Canol Road
- 7 Atlin Road
- 8 Tagish Road
- 9 Top of the World Highway
- 10 Nahanni Range Road
- 11 Silver Trail
- 37 Stewart-Cassiar Highway
- 77 Liard Highway



ALASKA

NORTHWEST TERRITORIES

BRITISH COLUMBIA

PACIFIC OCEAN



published by: Yukon Tourism and Culture advertising sales, design and print management: Aasman Brand Communications printing: Transcontinental Printing

Front cover, from his campfire overlooking Kluane Lake, James Allen of *Shakat Tun Adventures* makes good use of the midnight sun to display moose antler artifacts – *GBP Creative*

A spectacular display of northern lights illuminates the sky and landscape of the Dempster Highway – *R. Postma*



YUKON

LARGER THAN LIFE

travelyukon.com



WANT MORE YUKON?

Call one of our travel counsellors
toll-free at **1-800-661-0494**